

2009 ALACHUA COUNTY Delinquent TAX LIST

Payment of Delinquent 2009 taxes must be made with cash or certified funds. No Personal or Business checks will be accepted. Credit card payments (American Express, Discover, MasterCard and Visa) can be made 24/7 online at www.actcfl.org or by phone at 1-(866) 729-2282. Credit card payments must be made no later than 5:00 pm on May 31, 2010.

Published for Von Fraser, Alachua County Tax Collector by




May 13, 20, 27, 2010

NOTICE OF TAX CERTIFICATE SALE

Pursuant to F.S. 197.402, Certificates will be sold on delinquent 2009 real estate parcels. The sale will be held online at: http://www.alachuataxsale.com. Registration and bidding will begin May 13, 2010 and continue until the close of the sale. The sale will begin closing the first of seven batches at 12 noon on June 1, 2010 and continue in one hour intervals until 6:00 p.m. Certificates will be awarded to those entering the lowest bids. Bidders are required to deposit a 10% pre-deposit of the total intended purchases. Our office will provide computers for registered bidders who do not have internet access and want to participate in the tax certificate sale.

Von Fraser, CFC Alachua County Tax Collector

HOW TAX CERTIFICATES WORK



Property taxes for tax year 2009 are due November 1, 2009 and become delinquent on April 1, 2010. If taxes are not paid by April 1, a three percent penalty is added.




Sometime after April 1, the Tax Collector places advertisements of unpaid taxes in the newspaper to publicize the auction of tax certificates.



Going, Going...

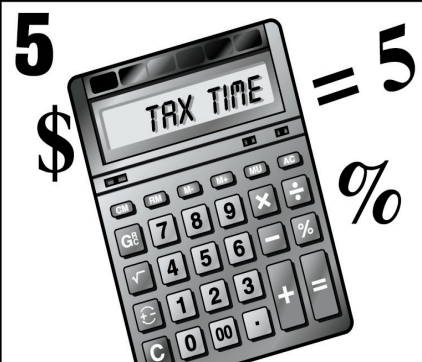
By June 1st the Tax Collector auctions a tax certificate, entitling the certificate buyer a claim against the property for outstanding taxes, interest, fees and advertising costs. The auction determines the return an investor will receive on the certificate. Investors bid interest rates downward beginning at 18 percent. The investor / bidder who is willing to accept the lowest return is issued the tax certificate.



Once the certificate is issued, the investor / bidder must pay the Tax Collector the face amount of the certificate.



The holder of the certificate can force a public auction of the property if the certificate is not redeemed within two years. Anyone from the general public may bid at this auction. To acquire the property, the certificate holder must make the highest bid. If the property is sold, all other liens against the property (including mortgages) are wiped out. Government liens are the only exception. If no action is taken certificates expire after seven years.



To redeem a certificate, the Tax Collector must be paid the face amount plus all accrued interest and a 6.25 redemption fee.

MAY 13, 20, & 27, 2010

NOTICE OF TAX CERTIFICATE SALE

As provided by Chapter 197, Florida Statutes, notice is hereby given that Tax Sale Certificates will be sold on the following lands to pay the amount due for 2009 taxes together with applicable interest, advertising cost, and all other costs of such sale, the total herein set opposite the same.

The sale will be held via the internet at: http://www.alachuataxsale.com. The bidding will begin May 13th 2010 and continue until the sale closes June 1st 2010 at 6:00 PM.

1 13-07-17-00015011000 HX 381.23 RINER GERALDINE D 27.290AC COM C/L BELLAMY RD AND N LINE SIMMONS DELL TRACT N 60 DEG E 12.09 FT S 24 DEG E 1076.35 FT POB S 24 DEG E 520.68 FT N 60 DEG E 236.38 FT N 29 DEG W 518.64 FT S 60 DEG W 2267.80 FT POB AKA PARCEL J PER SURVEY OR 2112/1937 & OR 2746/0344 & OR 3842/1852

2 18-07-18-0001601000 HX 185.98 CLARK WILLIAM JR & JENNIFER R ATKINSON GRANT BEG WHERE W SIDE OF BELLAMY RD INTERSECTS S LINE OF DELL 500 ACRE FIELD RUN W 315 FT NWLY PAR TO RD 210 FT NELY PAR TO S LINE OF DELL FIELD 315 FT SWLY ALONG RD 210 FT OR 109/447 OR 3040/0224

3 18-07-18-0001601000 HX 2,006.84 Confidential Per FL Statute 7,500AC Confidential Per FL Statute

4 07-07-17-00017010001 1,653.66 KARPOOK ELIZAJ 30.000AC COM C/L OLD BELLAMY RD WITH C/L CR-NW 8-N 67 DEG E 1220.58 FT N 29 DEG W 590.83 FT N 60 DEG E 447.71 FT N 29 DEG W 230.79 FT POB N 60 DEG W 1028.30 FT N 28 DEG W 311.05 FT S 1 DEG W 972.97 FT S 59 DEG W 1011 FT S 60 SEE TAX ROLL FOR ADDITIONAL LEGAL

5 12-07-17-00017010006 43.65 KARPOOK ELIZAJ 8.790AC COM C/L OLD BELLAMY RD WITH C/L CR-NW 8-N 67 DEG E 1220.58 FT N 29 DEG W 590.83 FT N 60 DEG E 447.71 FT N 29 DEG W 967.74 FT S 60 DEG W 447.71 FT POB AKA PARCEL 6 OF BELLAMY FARMS UNREC'D S/D SEE TAX ROLL FOR ADDITIONAL LEGAL

6 07-07-18-00017010009 78.58 KARPOOK ELIZAJ 18.510AC COM C/L OLD BELLAMY RD & C/L CR-NW 8-N 67 DEG E 1220.58 FT POB N 66 DEG E 141.28 FT NELY & SELY ALG CURVE N 68 DEG E 668.49 FT N 28 DEG W 992.70 FT S 60 DEG W 1028.30 FT S 29 DEG E 230.79 FT S 60 DEG W 447.71 FT S 29 DEG E SEE TAX ROLL FOR ADDITIONAL LEGAL

7 17-07-18-00024003000 10,595.57 ZEN AMERICA INC 7.920AC ATKINSON GRM COM AT INT C/L 17-5 & SR 236 N 47 DEG E 964.73 FT S 42 DEG E 60 FT TO SELY RW SR 236 POB N 47 DEG E ALONG RW 276.54 FT S 30 DEG E 600 FT S 47 DEG W 286.01 FT N 30 DEG W 601.90 FT POB OR 759/1 SEE SEC 17-7-18 OR 3498/0346

8 18-07-18-00024003003 HX 549.44 BARBER & BARBER 4.100AC COM AT INTERSECTION C/L OF SR-236 & 175 N 9 DEG W 1347.03 FT S 80 DEG W 150 FT TO WELY RW E 75 S 80 DEG W 15 FT S 9 DEG E 204.94 FT S 47 DEG W 703.08 FT N 42 DEG W 659.83 FT S 47 DEG W 907.90 FT TO ELY RW CR-128 N 57 SEE TAX ROLL FOR ADDITIONAL LEGAL

9 24-07-17-00059008000 HX 2,567.53 CARY G D & MARTHA S 8.060AC COM INT SEC ELY SEC LINE & NLY W CR 236 N 2 DEG E 788.72 FT N 36 DEG W 261.08 FT N 5 DEG E 784.08 FT N 7 DEG E 669.70 FT N 4 DEG W 104.10 FT N 86 DEG W 854.56 FT POB N 86 DEG W 232.12 FT TO W LINE GOVT LOT 1 N 81 94 FT TO SEE TAX ROLL FOR ADDITIONAL LEGAL

10 24-07-17-00063010000 HX 1,049.58 SOWELL JANET C 4.800AC COM NW COR OF SW 1/4 OF NW 1/4 RUN S 1008.33 FT TO POB S 304.13 FT E 660.04 FT N 296.84 FT W 660.04 FT TO POB ALSO COM SE COR OF SW 1/4 OF NW 1/4 SEC 23-7-17 POB W 353.67 FT N 280.30 FT W 704.72 FT N 27 DEG E 33.79 FT E SEE TAX ROLL FOR ADDITIONAL LEGAL

11 24-07-17-00063016001 2,275.02 BROWN JIMMY ALAN 5.000AC COM SW COR OF SEC N 00 DEG 34 MIN 28 SEC W 672.68 FT N 89 DEG 33 MIN 38 SEC E 699.97 FT N 89 DEG 34 MIN 28 SEC W 302.32 FT N 89 DEG 33 MIN 38 SEC E

425 25 FT POB N 89 DEG 33 MIN 38 SEC E 440.73 FT S 00 DEG 34 MIN 23 SEC E SEE TAX ROLL FOR ADDITIONAL LEGAL

12 24-07-17-00064003000 HX 1,073.23 JERKINS & JERKINS 5.650AC UNRECORDED S/D LYING IN S 1/2 OF SE 1/4 N OF ROCKY POINT S/D PARCEL COR 1994/0028

13 25-07-17-00065007000 HX 716.03 DALTON DENISE 4.980AC S 1/2 OF NE 1/4 OF SW 1/4 OF NE 1/4 LESS RW OR 2567/1406

14 25-07-17-00066006000 44.67 SUTHERLAND JENNIFER L 5.570AC N 317.62 FT OF W 659.97 ALSO THE S 50 FT IN SEC 25-07-17 ADJ ON NORTH OR 1990/2163

15 25-07-17-00070006000 929.64 TOMPKINS & TOMPKINS II 4.010AC COM AT NE COR OF SE 1/4 OF SW 1/4 W 248.71 FT S 90 FT TO S RW CR NW 14C & POB CONT S 598.80 FT E 319.81 FT N 598.28 FT W 70.63 FT S 160 FT W 105 FT N 160 FT W 144.09 FT TO POB OR 1730/1155

16 25-07-17-00071001000 HX 820.83 MITCHELL SYLVIA HOLMES 1.000AC COM NW COR SE 1/4 OF NE 1/4 OF SEC RUN E 301 FT S 88 DEG W 210 FT ALONG SWLY R/W LINE GRADED ROAD S 210 FT W 210 FT N 210 FT ALONG WLY R/W GRADED ROAD TO POB OR 2150/0555 & OR 2164/2678

17 25-07-17-00071003000 3,012.93 PITTMAN LARRY L 1.000AC COM NW COR OF SE 1/4 OF NE 1/4 RUN S 210 FT S 88 DEG W 210 FT ALONG SWLY R/W LINE GRADED RD FOR POB CONT S 88 DEG E 210 FT S 210 FT N 88 DEG W 210 FT N 210 FT TO POB OR 2968/0558

18 26-07-17-00074001004 HX 3,939.67 PRUITT JOHN M & JENNIFER I 2.000AC CARRIE VAUGHN ESTATES PB N-21 LOT 4 OR 2850/1352

19 26-07-17-00075001000 HX 478.59 SUTTON R C & JENNIFER 10.000AC NE 1/4 OF NE 1/4 OF NE 1/4 OR 1732/2187

20 26-07-17-00076004000 418.26 ABTB LLC 17.260AC NW 1/4 OF SE 1/4 OF ST RD-236 OR 3181.96 LESS W 590 FT LESS E 210 FT OF N 233.90 FT LYING E OF SR-236 OR 3787/0310

21 26-07-17-00076005000 HX 912.07 ROBINSON MARIE 1.000AC W 210 FT OF E 210 FT OF NE 1/4 OF SE 1/4 OR 834/574

22 28-07-17-00089000000 24.33 STRICKLAND W R & CORNELIA RIVERVIEW PB A-158 LOT 3 BK 36 OR 1561/950

23 27-07-17-0009010039 HX 5,486.66 LYN-COOK MARLENE 1.400AC RIVER RUN PLANTATION PB 24 PG 46 LOT 39 OR 3131/0110

24 27-07-17-00104001000 20.32 WESTMORLAND W P COLUMBIA HGTS PB A-162-162 1/2 LOTS 13 14 15 BK N OR 1562/1387

25 26-07-17-00146001000 107.63 HIGH SPRINGS HILLS PROPERTIES 0.850AC S 48.82 FT OF E 741.31 FT ML OF SE 1/4 OF SW 1/4 OR 3187/0968

26 26-07-17-00147001000 HX 810.89 GIBSON TERESA 1.020AC W 659.44 FT OF S 1/2 OF N 1/2 OF SE 1/4 OF NW 1/4 LESS COM SE COR OF N 1/2 OF SE 1/4 OF NW 1/4 130.43 FT W 658.50 FT POB S 120.35 FT W 210 FT S 210 FT W 449.61 FT N 330.36 FT E 659.42 FT POB PER OR 2913/0405 OR 2919/0032

27 28-07-17-0015010008 9,822.47 RUBIN JACK & KRISTIN 7.120AC RIVER LAND ESTATES PB M-73 LOT 8 ALSO IN SEC 29 & 33-7-17 OR 3439/1061

30 28-07-17-00155010021 1,144.32 JOHNSON H D JR 0.500AC RIVER LAND ESTATES PB M-73 LOT 21 ALSO IN SEC 29 & 33-7-17 OR 1712/1718

31 28-07-17-00155010023 HX 836.48 ALLEY & KERNS 5.010AC RIVER LAND ESTATES PB M-73 LOT 23 ALSO IN SEC 29 & 33-7-17 OR 2012/2418 & OR 2139/0578

32 28-07-17-00157001000 HX 997.46 JACOBS KIM M 1.100AC RIVERVIEW S/D PB B-70 LOTS 1-11 & 16-22 BK 39 & ALL OSCOLA AVE ADJ ON W SIDE & ALL OF ALLEY ADJ ON N SIDE PER OR 1110/903 LESS THAT PT S OF ALINE BEGINNING AT NE COR BK 42 AND EXTENDING N 87 DEG E TO INT W R/W US SEE TAX ROLL FOR ADDITIONAL LEGAL

33 28-07-17-00157001001 3,425.40 HULL JAMES D 3.310AC COM SE COR SEC N 2150.61 FT NWLY ALONG RW 343.92 FT POB CONT NWLY 305.5 FT 419 FT ML TO RIVER WLY ALONG RIVER 1018 FT TO COLUMBIA BLVD RW S ALONG RW 585.34 FT E 853.19 FT TO POB LESS W 540.25 FT THEREOF OR 104902 & LESS SEE TAX ROLL FOR ADDITIONAL LEGAL

34 32-07-17-00164003000 HX 829.83 COM SEC COR SEC N 2150.61 FT NWLY ALONG RW 343.92 FT POB CONT NWLY 305.5 FT 419 FT ML TO RIVER WLY ALONG RIVER 1018 FT TO COLUMBIA BLVD RW S ALONG RW 585.34 FT E 853.19 FT TO POB LESS W 540.25 FT THEREOF OR 104902 & LESS SEE TAX ROLL FOR ADDITIONAL LEGAL

35 32-07-17-00165000000 19.35 WATERMAN WILLIAM & MONTINA THAT PART OF SEC OF HW & N OR RR OR 1415/787

36 33-07-17-00165020024 HX 3,282.36 THOMAS LAURA 10.000AC SANTA FE RIVER ESTATES PB 1-85 & 86 LOT 24 OR 3073/0369

37 33-07-17-00181010001 7,781.70 TERRELL BARBARA G & JEANNE M 0.960AC SUNDOWN INDUSTRIAL PARK PB N-95 LOT 1 OR 3140/1339

38 33-07-17-00181010007 2,113.44 SHERER STUDIO INC 0.970AC SUNDOWN INDUSTRIAL PARK PB N-95 LOT 7 OR 2609/1153

39 33-07-17-00181010008 11,612.31 SHERER STUDIO INC 0.970AC SUNDOWN INDUSTRIAL PARK PB N-95 LOT 8 OR 2609/1153

40 33-07-17-00181010014 3,962.35 REYES RICARDO W & MARIE A 0.970AC SUNDOWN INDUSTRIAL PARK PB N-95 LOT 14 OR 2416/2900

41 33-07-17-00181010019 3,986.25 PRITZ DAVID M & PHYLLIS E 0.970AC RIVER RUN PLANTATION PB 24 PG 46 LOT 39 OR 3131/0110

42 33-07-17-00181010020 HX 3,635.96 MILLER BARBARA G 1.000AC RIVERGLLEN PB T-15 LOT 20 OR 2283/0611

43 33-07-17-00181010021 HX 3,158.49 DANTE & MOSELEY 1.000AC RIVERGLLEN PB T-15 LOT 21 OR 2983/0544

44 33-07-17-00181010047 HX 5,420.63 HULL JAMES D & PHYLLIS E 1.000AC RIVERGLLEN PB T-15 LOT 47 OR 3195/0610

45 33-07-17-00181010059 994.67 LABELLE ROBERT 1.000AC RIVERGLLEN PB T-15 LOT B OR 3083/0424

46 33-07-17-00182000000 218.96 JONES LARRY E & MARGARET MARY S/W 1/4 OF NW 1/4 S OF RR OR 2571/1246

47 33-07-17-00182003000 37.18 JONES LARRY E 4.260AC THAT PART OF SW 1/4 OF NW 1/4 OF SE 1/4 LYING SOUTH OF RR RW AS OR 923/347 OR 2571/1246

48 33-07-17-00183000000 73.60 JONES LARRY E 10.540AC SUBURBAN HOMESITES PB A-157 ALL SUBURBAN HOMESITES S/D LESS THE FOLLOWING LOTS: LOTS 13 TO 18 & 21 22 BK A & LOTS 9 TO 20 & 25 TO 30 BK B & LOTS 36 TO 42 BK C & LOTS 11 12 BK D & LOTS 13 14 23 24 28 31 32 39 TO 42 BK SEE TAX ROLL FOR ADDITIONAL LEGAL

49 33-07-17-00183013000 19.72 JONES LARRY E SUBURBAN HOMESITES PB A-157 LOTS 13 14 15 26 27 28 29 30 BK B DEED APPEARS IN ERROR OR 3826/0235

50 33-07-17-00183017000 51.15 JONES LARRY E 6.540AC SUBURBAN HOMESITES PB A-157 LOTS 17 18 BK LOTS 9 TO 18 BK B LOTS 40 41 42 BK C LOTS 13 14 23 24 28 39 40 BK H LOTS 11 & 12 BK D LOTS 5 & 6 15 & 28-37 BK G LOTS 11 12 28 29 46 BK H LOTS 13 THRU 18 23 & 24 34 THRU 44 BK SEE TAX ROLL FOR ADDITIONAL LEGAL

51 33-07-17-00184019000 19.72 JONES LARRY E SUBURBAN HOMESITES PB A-157 LOTS 19 20 25 26 27 28 29 30 BK B DEED APPEARS IN ERROR OR 3826/0235

52 33-07-17-00187041000 19.35 LOWE ISSIE ANN TRUSTEE SUBURBAN HOMESITES PB A-157 LOTS 41 42 BK E OR 2950/0028

53 33-07-17-00192029000 19.35 ROOD H E SUBURBAN HOMESITES PB A-157 LOTS 29 TO 32 INCL BK J

54 33-07-17-00203003000 82.31 SECRETARY OF HOUSING & URBAN D E 80 FT OF W 290 FT OF S 180 FT OF NW 1/4 OR 3893/0099

55 34-07-17-00206001000 HX 361.77 DANIELS ARDENNE N 110 FT OF E 524.66 OF W 168 FT OF SW 1/4 OF NW 1/4 OR 1711/2028

56 34-07-17-00206002000 HX 523.74 BLACKSHEAR RAIL B & WILLIE MAE N 78.34 FT OF E 503 FT OF W 168 FT OF SW 1/4 OF NW 1/4 OR 1093/137 & OR 2079/948

57 34-07-17-00206002001 HX 120.26 HARRIS ELLIOT O & CLYDINA N 88.23 FT OF E 424.66 OF W 168 FT OF SW 1/4 OF NW 1/4 OR 1238/906 & OR 2594/910

58 34-07-17-00206002004 82.68 BLACKSHEAR & BLACKSHEAR S 505 FT OF E 32 FT OF W 200 FT OF SW 1/4 OF NW 1/4 OR 1238/906 & OR 2594/910

59 34-07-17-00206003000 299.72 ANDERSON & BLACKSHEAR HEIRS & 1.000AC THRU 92 FT OF N 819.69 FT OF W 215 FT OF SW 1/4 OF NW 1/4 OR 1587/2175 OR 1803/1973 & OR 2894/915

60 34-07-17-00206004000 41.88 SPANISH GATES II 1.000AC COM SW COR OF NW 1/4 OF SEC S 89 DEG 19 MIN 03 SEC E ALONG S/L OF NW 1/4 209.50 FT N 00 DEG 04 MIN 38 SEC W 502.79 FT N 00 DEG 56 MIN 59 SEC E 819.97 FT TO N/L OF SW 1/4 OF NW 1/4 S 89 DEG 29 MIN 37 SEC E 868.32 FT S 00 DEG 04 MIN SEE TAX ROLL FOR ADDITIONAL LEGAL

61 34-07-17-00206001013 HX 120.26 STRINGER JOHN LEONARD SPANISH GATES UNIT 1 PB L-13 LOT 13 OR 2367/0020

62 34-07-17-00206004001 336.77 SPANISH GATES II SPANISH GATES UNIT 2 PB 28 PG 20 LOT 1

63 34-07-17-00206004002 336.77 SPANISH GATES II SPANISH GATES UNIT 2 PB 28 PG 20 LOT 2

64 34-07-17-00206004003 336.77 SPANISH GATES II SPANISH GATES UNIT 2 PB 28 PG 20 LOT 3

65 34-07-17-00206004004 336.77 SPANISH GATES II SPANISH GATES UNIT 2 PB 28 PG 20 LOT 4

66 34-07-17-00206004005 336.77 SPANISH GATES II SPANISH GATES UNIT 2 PB 28 PG 20 LOT 5

67 34-07-17-00206004006 336.77 SPANISH GATES II SPANISH GATES UNIT 2 PB 28 PG 20 LOT 6

68 34-07-17-00206004007 336.77 SPANISH GATES II SPANISH GATES UNIT 2 PB 28 PG 20 LOT 7

69 34-07-17-00206004008 336.77 SPANISH GATES II SPANISH GATES UNIT 2 PB 28 PG 20 LOT 8

70 34-07-17-00206004009 336.77 SPANISH GATES II SPANISH GATES UNIT 2 PB 28 PG 20 LOT 9

71 34-07-17-00206040010 336.77 SPANISH GATES II SPANISH GATES UNIT 2 PB 28 PG 20 LOT 10

72 34-07-17-00206040011 336.77 SPANISH GATES II SPANISH GATES UNIT 2 PB 28 PG 20 LOT 11

73 34-07-17-00206040012 336.77 SPANISH GATES II SPANISH GATES UNIT 2 PB 28 PG 20 LOT 12

74 34-07-17-00206040013 336.77 SPANISH GATES II SPANISH GATES UNIT 2 PB 28 PG 20 LOT 13

75 34-07-17-00206040014 336.77 SPANISH GATES II SPANISH GATES UNIT 2 PB 28 PG 20 LOT 14

76 34-07-17-00206040015 336.77 SPANISH GATES II SPANISH GATES UNIT 2 PB 28 PG 20 LOT 15

77 34-07-17-00206040016 336.77 SPANISH GATES II SPANISH GATES UNIT 2 PB 28 PG 20 LOT 16

78 34-07-17-00206040017 336.77 SPANISH GATES II SPANISH GATES UNIT 2 PB 28 PG 20 LOT 17

79 34-07-17-00206040018 336.77 SPANISH GATES II SPANISH GATES UNIT 2 PB 28 PG 20 LOT 18

80 34-07-17-00206040019 336.77 SPANISH GATES II SPANISH GATES UNIT 2 PB 28 PG 20 LOT 19

81 34-07-



ALACHUA COUNTY TODAY ALACHUA COUNTY DELINQUENT TAX LIST THURSDAY, MAY 13, 20, 27, 2010

129 34-07-17-0020604002 336.77 SPANISH GATES II SPANISH GATES UNIT 2 PB 28 PG 20 LOT 72

164 02-08-17-0027900000 266.25 JONES JOHNIE LEWIS SR & GLORI E 100 FT OF W 200 FT OF N 115 FT OF S 860 FT & E 35 FT OF W 35 FT OF N 115 FT OF S 860 FT ALL LYING IN NE1/4 OF SW19 FT OF BK 5 LESS N 54 FT OF W 90 FT OR 917/394

204 02-08-17-0035200000 113.63 PARKER SPANISH COUNTRY 461/2 LOTS 9 TO 17 BK 12 OR 19352349

251 02-08-17-0043700000 HX 120.63 SHERMAN ARLETHA WHITEHSTONE ADDN IN NW1/4 OF SW1/4 PB A 46 1/2 LOTS 9 TO 17 BK 12 OR 19352349

295 03-08-17-0078200000 149.90 AUDETTE ALBERT L JR G E FOSTERS ADDN PB A-6 LOT 1 BLK 72 (LESS THE WLY 75 FT PER OWNER REQUEST) OR 1619/1970 & OR 2186/1199 & OR 2985/235

D'ANGELO & MILLIKIN PATTON ADDN PB A-52 N 75 FT OF LOT 2 BK 5 OR 1567/2035 & OR 1571/1268 & OR 2080/1275

339 34-07-17-01000001000 293.58 MOORE RUTHA MAE LOT 1 BK 10 PATTONS ADDN PB A-52 OR 1355/132



REED JIMMY LEE & CYNTHIA G
GIBBS & FOSTER ADDN PB A-52 E 2/3 OF
LOT BK 165 OR 1809/0871

384 33-07-17-0116200000 54.12
REED JIMMY LEE & CYNTHIA G
GIBBS & FOSTER ADDN PB A-52 N1/2 OF LOT
2 BK 165 OR 1809/0871

385 03-08-17-0117200000 223.17
PARKER'S PAIR-O-DICE
S C MOORE ADDN PB A-445 SE1/4 OF LOT 1
BK 1 RG 1 OR 781/307 OR 917/394

386 03-08-17-0117600000 HX 205.90
KNOST PATRICIA ANNE
S C MOORE ADDN PB A-445 LOT 1 BK 3 RG 1
OR 226/0310

387 03-08-17-0117800000 434.78
JABLONSKI JARROD
S C MOORE ADDN PB A-445 LOT 1 BK 4 RG 1
LESS E 20 FT OF W 42 1/2 FT OF N 126 FT
OR 2259/0617-18 & OR 2873/1144

388 03-08-17-0117800100 158.72
JABLONSKI JARROD
S C MOORE ADDN PB A-445 E 20 FT OF W 42
1/2 FT OF N 126 FT BK 4 RG 1 OR
2259/0617-0618 & OR 2873/1144

389 03-08-17-0117900000 223.54
JABLONSKI JARROD
S C MOORE ADDN PB A-445 SW1/4 OF LOT 2
BK 4 RG 1 OR 2259/0617 & OR 2259/0618
& OR 2873/1144

390 03-08-17-0118000000 435.15
JABLONSKI JARROD
S C MOORE ADDN PB A-445 E1/2 & NW1/4
OF LOT 2 BK 4 RG 1 OR 1549/707 & OR
2259/0617 & OR 2259/0618 & OR
2873/1144

391 03-08-17-0118100100 8,360.59
JABLONSKI JARROD 0.250AC
S C MOORE ADDN PB A-445 S 75 FT OF BK
5 RG 1 OR 2873/1151

392 03-08-17-0118100200 4,978.11
JABLONSKI JARROD 0.190AC
S C MOORE ADDN PB A-445 S 55 FT OF N
125 FT OF BLK 5 RG 1 OR 2259/0621-0622
& OR 2875/0598

393 03-08-17-0119600000 3,318.02
CARTER & ROESSING 0.230AC
S C MOORE ADDN PB A-4145 NE1/4 OF BK 6
RG 2 ALSO N 10 FT OF SE1/4 BLK 6 RG 2
OR 2674/0225

394 03-08-17-0119600100 2,944.03
CARTER & ROESSING 0.250AC
S C MOORE ADDN PB A-445 NW1/4 & N 10
FT OF SW1/4 OF BK 6 RG 2 OR 2676/0228

395 03-08-17-0120300000 HX 291.27
PITTMAN RONALD I & SHARYN J
S C MOORE ADDN PB A-445 BK 1 RG 3 OR
1582/900 & OR 2372/2200

396 03-08-17-0120600000 1,500.66
JONES MYRTICE
S C MOORE ADDN PB A-445 E1/2 OF BK 3
RG 3 OR 1648/2152

397 03-08-17-0122000000 2,326.07
KONISH JAMES J 0.230AC
S C MOORE ADDN PB A-445 SE1/4 OF BK 6
RG 3 OR 2740/0197

398 03-08-17-0122200000 1,162.36
ANTHONY JR & DINER
S C MOORE ADDN PB A-445 SE1/4 OF BK 7
RG 3 OR 3445/1301

399 03-08-17-0122500000 898.53
WOODWARD ALLEN C & MARGARET W
S C MOORE ADDN PB A-445 BK 2 RG 4 OR
1590/605 LESS NW1/4 BLK 2 OR 1620/624
LESS NE1/4 BLK 2 LESS SE1/4 BK 2 OR
1805/2361

400 03-08-17-0122500200 HX 120.26
BLOCK ANDREW W & MELISSA P
S C MOORE ADDN PB A-445 NE1/4 OF BK 2
RG 4 OR 2335/0672

401 03-08-17-0122500400 593.54
WOODWARD ALLEN C & MARGARET W
S C MOORE ADDN PB A-445 BK 2 RG 4 SE1/4
OR 1805/2361

402 03-08-17-0126000200 HX 910.81
MCDANIEL & WATKINS
S C MOORE ADDN PB A-445 NE1/4 OF BK 3
RG 4 OR 3412/2125

403 03-08-17-0124000000 HX 121.00
DOUGLAS JAMES & DARLENE
S C MOORE ADDN PB A-445 BK 1 RG 5 ALSO
THAT PART OF SE 4TH AVE LYING E OF SE
2ND ST & W OF SE 3RD OR 1597/1728 & OR
3255/0306

404 03-08-17-0126200000 HX 1,310.82
CARRASQUILLO A & PHELPS
D E WHEATSTONE ADDN PB A-46 1/2 LOT 3 BK
4 OR 3778/1260

405 03-08-17-0126500000 HX 1,050.63
MURPHY MICHAEL P & HEATHER
0.340AC
D E WHEATSTONE ADDN PB A-46 1/2 LOT 4 BK
7 OR 3540/0964

406 03-08-17-0126500100 HX 972.66
MAINES & MAINES
D E WHEATSTONE ADDN PB A-46 1/2 LOT 1 BK
7 OR 2244/0249

407 03-08-17-0127200100 HX 367.89
TRIMM PAUL R & JENNIFER M
D E WHEATSTONE ADDN PB A-46 1/2 LOT 5
LOT 1 OR 2021/0075

408 03-08-17-0127200400 HX 465.33
MINCEY RUBY
WHEATSTONE ADDN TO HIGH SPRINGS PB
A-4612 BK 15 LOT 4 OR 3322/1040

409 03-08-17-0128200000 7,635.57
BRITTON JONATHAN M & JOAN D
D E WHEATSTONE ADDN PB A-46 1/2 ALL
PHEIFER REPLAT BK 23 DB 153/226 OR
2369/1027

410 03-08-17-0128600000 3,412.34
ABBASZADEH & HESHMAT HW 0.460AC
D E WHEATSTONE ADDN PB A-46 1/2 LOT 1 &
S 1/3 OF LOTS 2, 3 & 4 BK 25 OR
2803/0986

411 03-08-17-0129000000 1,669.67
FRANCIS JOHN E & MICHELLE P
D E WHEATSTONE ADDN PB A-46 1/2 LOT 1 BK
28 OR 1938/2747

412 03-08-17-0129100100 490.79
LEWIS C W HEIRS
D E WHEATSTONE ADDN PB A-46 1/2 LOT 4 BK
28 OR 3776/1057

413 03-08-17-0129100300 3,286.71
KEITH BETTY KAY
D E WHEATSTONE ADDN PB A-46 1/2 LOT 3 BK
28 OR 3869/2330

414 03-08-17-0129200000 1,138.70
ABBASZADEH & HESHMAT HW 0.460AC
D E WHEATSTONE ADDN PB A-46 1/2 S 2/3 OF
LOTS 1 & 4 BK 29 OR 2801/1219

415 03-08-17-0129300000 1,139.07
ABBASZADEH & HESHMAT HW 0.460AC
D E WHEATSTONE ADDN PB A-46 1/2 N 50 FT
OF LOTS 1 & 5 S 50 FT OF LOTS 2, 3 BK
29 OR 2803/0986

416 03-08-17-0129500000 1,416.30
TOWNE HA 0.340AC
D E WHEATSTONE ADDN PB A-46 1/2 LOT 1 BK
31 OR 1716/568

417 03-08-17-0129800000 1,892.24
FRANCIS JOHN E & MICHELLE P
D E WHEATSTONE ADDN PB A-46 1/2 N 90 FT
OF LOT 4 BK 31 OR 2080/2006

418 03-08-17-0129900000 1,199.23
DAVIS THOMAS R
FRANCIS JOHN & MICHELLE
D E WHEATSTONE ADDN PB A-46 1/2 S 60 FT
OF LOT 4 BK 31 OR 1935/0395

419 03-08-17-0130400000 HX 962.87
EPENSTEIN KIRK
D E WHEATSTONE ADDN PB A-46 1/2 LOT 3 BK
33 OR 2494/0805

420 03-08-17-0131001000 992.22
ARNOLD EUGENE C & PATRICIA E 0.340AC
D E WHEATSTONE S ADDN PB A-4612 LOT 4
BK 41 OR 3680/1260

421 03-08-17-0131700000 2,720.87
ASHLEY JOAN
D E WHEATSTONE ADDN PB A-46 1/2 BK 43
LESS E 75 FT OF LOT 2 & LESS LOTS 1 &
4) OR 2881/1371 & OR 3446/1225

422 03-08-17-0131800000 796.37
FRANCIS JOHN EDWARD & MICHELLE
D E WHEATSTONE ADDN PB A-46 1/2 N 100 FT
OF E 75 FT OF BK 43 OR 3405/1105

423 03-08-17-0133400000 1,204.88
STAMPER CURTIS S JR & KIMBERLY
D E WHEATSTONE ADDN PB A-46 1/2 LOT 2 BK
51 OR 2258/1961

424 03-08-17-0134500400 HX 447.62
CADENHEAD LYNNE V
D E WHEATSTONE ADDN PB A-46 1/2 BK 57
LOT 4 OR 2829/0663

425 03-08-17-0134600200 HX 921.27
ZINN JACOB L & SHANNON M
D E WHEATSTONE ADDN PB A-46 1/2 LOT 6 BK
58 OR 3124/1499

426 03-08-17-0134600400 HX 120.26
CONRAD TERRY LEE & JOYCE ANN
D E WHEATSTONE ADDN PB A-46 1/2 LOT 4
BK 58 OR 1857/2186

427 03-08-17-0134600200 434.41
DEESE B W
D E WHEATSTONE ADDN PB A-46 1/2 LOT 6 BK
60 OR 925/260

428 03-08-17-0135700000 1,298.19
THOMAS R
D E WHEATSTONE ADDN PB A-46 1/2 S1/2 100 FT
OF ELY 200 FT BK 61 K/A LOTS 1 & 4
OR 1860/2951

429 03-08-17-0136000100 4,076.72

WOOTTON LAURIE THOMAS & JANINE
0.700AC
COM NW COR SW1/4 ELY ALONG N LINE OF
SW1/4 1244.57 FT TO POB ELY ALONG N
LINE 53.93 FT TO WLY RW OF RR SLY 97
DEG WITH PRECEDING COURSE 339 FT TO
NLY RW SR 236-A NWLY ALONG R/W SAID
ROAD 220.42 FT NELY 89 DEG WITH
SEE TAX ROLL FOR ADDITIONAL LEGAL

430 03-08-17-0136000200 1,873.01
WOOTTON LAURIE THOMAS 3.130AC
HIGHCREST PB A-158 LOTS 1-6 AND 27-32
BK 68; LOTS 11-22 BK 66; BK 65; LOT
1-6 BK 67 AND COM NW COR LOT 1 BK 67
SWLY TO A PT ON S BNDY LINE OF BK 67
POB SWLY TO N R/W LINE CR-236 SELY 340
FT ML NELY 270 FT ML W 450 FT ML
POB OR 2006/0186

431 03-08-17-0137900000 HX 577.00
DIREX
NLY 105 FT OF SLY 210 FT OF ELY 100 FT
OF DB 238/335-ROBERTS UNRECORDED PLAT
OR 1124/135

432 03-08-17-0137901200 HX 525.54
HAMPTON VELMA J
LOTS AS PER OR 819/778 ALSO KNOWN AS
LOT 15 UNRECORDED PLAT OF JOHN E
ROBERTS S D OF RE PLAT OF S C MOORE
ESTATE PB A-45 OR 1346/0439

433 03-08-17-0138200000 1,434.54
HAMPTON VELMA
COM SW COR SEC HOUSE LOT IN SE1/4 OF
NE1/4 RUNS 50 DEG E PAR TO RR 480 FT
S 30 DEG W 58 FT 60 DEG E 132 FT N
30 DEG E 58 FT POB DB 108/507 SAID LOT
K/A LOT 1 OF STROBLE LAND OR 2840/0307

434 03-08-17-0138610002 HX 58.76
HOLMES TWYLLA MICHELLE
PATRICIA GARDENS PB H-12 LOT 2 OR
3347/1222

435 03-08-17-0138610003 2,078.18
LEE R J & PATRICIA
PATRICIA GARDENS PB H-12 LOT 3 OR
1083/341

436 03-08-17-0138610006 1,447.15
ROBINSON JANIE M
PATRICIA GARDENS PB H-12 LOT 6 OR
624/85

437 03-08-17-0138610008 2,019.02
PATRICIA GARDENS PB H-12 LOT 8 OR
2344/2725

438 03-08-17-01386100010 341.49
RESHARD & RESHARD
PATRICIA GARDENS PB H-12 LOT 10 OR
1898/0669

439 03-08-17-01386100023 703.41
ROBINSON JOHN DAVIS HEIRS
PATRICIA GARDENS PB H-12 LOT 23 OR
5915/2879

440 03-08-17-01386100031 HX 487.31
BALDERAS ELLA
PATRICIA GARDENS PB H-12 LOT 31 OR
3134/1495

441 03-08-17-01386100034 573.83
SALOMON MIROSE
PATRICIA GARDENS PB H-12 LOT 34 OR
3136/1156

442 03-08-17-01386100042 HX 399.18
MAHAMERY EARL E
PATRICIA GARDENS PB H-12 LOT 42 OR
3210/0437

443 03-08-17-01386100043 341.49
MAHAMERY EARL E
PATRICIA GARDENS PB H-12 LOT 43 OR
2450/1365

444 03-08-17-01386100044 HX 120.26
ANDERSON ELOUISE
PATRICIA GARDENS PB H-12 LOT 44 OR
2038/0689

445 03-08-17-01386100048 2,269.75
FCDB SNWPL TRUST
PATRICIA GARDENS PB H-12 LOT 48 & 49
OR 3674/0708

446 03-08-17-01386100055 449.89
CHENE COMPUS TRUST PLUS INC
PATRICIA GARDENS PB H-12 LOT 55 OR
3303/0003

447 03-08-17-01386100056 341.49
JOYNER TERESA L
PATRICIA GARDENS PB H-12 LOT 56 OR
2425/0204

448 03-08-17-01386100057 1,562.62
SIMMONS LENARD E & PATRICIA
PATRICIA GARDENS PB H-12 LOT 57 OR
2274/2154-2156

449 03-08-17-01386100058 449.89
MCCHESNEY SUSIE P HEIRS
PATRICIA GARDENS PB H-12 LOT 58 OR
1668/2465

450 03-08-17-01386100060 1,159.80
JACKSON RAYNODA S
PATRICIA GARDENS PB H-12 LOT 60 OR
3859/1668

451 03-08-17-01386100062 472.43
CRESTIVE COMPUTERS PLUS INC
PATRICIA GARDENS PB H-12 LOT 62 OR
3377/1059

452 03-08-17-01386100056 34,305.92
SHERER STUDIO INC 3.560AC
HIGH SPRINGS INDUSTRIAL PARK PB 25 PG
74 LOTS 8 & 9 OR 3061/1134

453 03-08-17-0139000000 506.74
MOULTRY A L & BENNIE
COM SW COR BLK 26 D E WHEATSTONE ADDN E
125 FT S 27 DEG W 96.5 FT W 125.5 FT
N 27 DEG E 96.5 FT DB 198/481 LESS BLK
26 BEING SAME AS COM SW COR BLK 26 S
27 DEG W ALONG CHURCH ST 106 FT RUN E
125.5 FT TO A MCCASLIN PROPERTY N 27
SEE TAX ROLL FOR ADDITIONAL LEGAL

454 03-08-17-0139000100 691.89
MOULTRY A L & BENNIE 0.280AC
COM SW COR BLK 26 D E WHEATSTONE ADDN S
27 DEG W ALONG E SIDE CHURCH ST 106 FT
TO BEGS 27 DEG W 96.5 FT E 125.5 FT N
110 DEG E 96.5 FT W 125.5 FT TO POB OR
2770/0356

455 03-08-17-0139800000 351.77
WEBSTER EFFIE N HEIRS
COM SW COR LOT 15 SOUTHSIDE TERR PB
E-75A S 62 DEG E 210 FT N 27 DEG E 210
FT N 62 DEG W 210 FT S 27 DEG W 210 FT
POB S 81 TO MAGNOLIA ST AKA COM INT
MAGNOLIA E LINE SE1/4 OF SE1/4
POB S 27 DEG W 210 FT S 62.75 DEG E
SEE TAX ROLL FOR ADDITIONAL LEGAL

456 03-08-17-01408054000 814.75
LEE LAKISHA SHANTELL
SOUTHSIDE TERR PB E-75/75C LOT 54 OR
2007/2908

457 03-08-17-01408071002 13,367.89
CLIPPER DEVELOPMENT INC 7.260AC
SOUTHSIDE TERR PB E-75/75C LOT 71 OR
3325/0037

458 03-08-17-01408075000 HX 596.91
PALETTI TIMOTHY M TRUSTEE
SOUTHSIDE TERR E-75/75B LOT 75 AND W1/2
OF LOT 76 OR 220/2548 & OR 3845/221

459 03-08-17-01408099000 HX 1,201.51
CASSIDY KRYIA CHARIT
SOUTHSIDE TERR PB E-75/75C LOT 99 OR
2941/0121

460 03-08-17-01408110000 HX 477.47
DECKER & SALTER JR
SOUTHSIDE TERR E-75/75B LOT 110 OR
1752/1442 & OR 2873/0890

461 03-08-17-01408354000 HX 2,772.91
DAVIS JERRY G & CANDACE S
SOUTHSIDE TERR ANNEX PB 26 PG 86 LOT
354 OR 3706/1359

462 03-08-17-01408356000 HX 2,803.91
MASSE & MILLER
SOUTHSIDE TERR ANNEX PB 26 PG 86 LOT
358 OR 3755/1318

463 03-08-17-01408358000 HX 2,786.99
MATHIS GREGORY S & LORI J
SOUTHSIDE TERR ANNEX PB 26 PG 86 LOT
358 OR 3712/1289

464 03-08-17-0141000000 HX 122.11
COM SEC COR J JEFFERIES LOT ON W SIDE
SE 5TH ST EXTENSION POB CONTINUE SLY
ALONG W SIDE STREET 115 FT ML TO NE
COR OF SW1/4 OF SE1/4 OF SW1/4 OF
LINE STROBLE LAND NLY ALONG STROBLE
LAND 115 FT ML TO SW COR JEFFERIES
SEE TAX ROLL FOR ADDITIONAL LEGAL

465 03-08-17-01412001000 225.02
REEB BRANDON S TRUSTEE
NLY 30 FT OF FOLLOWING DESCRIBED LOT
COM SEC COR A WHITTLED LOT ON W SIDE
SE 5TH ST POB ORRA ALONG ST 92 FT ML
TO NE COR CAFFOLD LOT WLY 100 FT ML
TO E LINE STROBLE LAND NLY
ML TO SW COR WHITTLED LOT ELY 99 FT
ML TO POB OR 3397/0669

466 03-08-17-0141300000 HX 1,694.65
YOUNG FLORENCE HEIRS
COM SEC COR J JEFFERIES LOT ON W SIDE
SE 5TH ST 30 DEG W OF S R/W SUB POB SLY
SLY ALONG R/W 110 FT ML TO NE COR J
JEFFERIES LOT WLY ALONG SAID LOT LINE
95 FT ML TO E LINE STROBLE LAND NLY
110 FT ML ALONG SAID LINE TO S LINE
SEE TAX ROLL FOR ADDITIONAL LEGAL

467 03-08-17-0141700000 247.52
MILTON LUTIA
COM SEC COR SEC HOUSE LOT RUN S 60 DEG E
ALONG RR W 223 FT TO NE COR E HILL LOT
100 FT CONT S 60 DEG E ALONG RR 50 FT TO
NW COR CHURCH LOTS 30 DEG W 100 FT N
TO NE COR E HARRIS LOT N 60 DEG W 50 FT N
30 DEG E 100 FT TO POB A/K/A LOT DESC
OR 409/470

468 03-08-17-0141900000 HX 121.74
ELLISON & HAMPTON
COM SEC COR SEC HOUSE LOT RUN ELY PAR

AVINGER & LANGFORD & LANGFORD
820AC
W1/2 OF SE1/4 ALSO E 50 FT OF S1/2 OF
SW1/4 (LESS COM SW COR OF SE1/4 POB S
85 DEG W 50.02 FT N 02 DEG W 209.08 FT
N 85 DEG E 209.09 FT S 02 DEG E 209.09
FT S 85 DEG W 159.07 FT POB PER OR
3774/1339 OR 1560/2688 & OR 3197/560
& OR 3216/0741

544 09-08-17-01486030056 215.78
ORRIN H COPE PRODUCE INC
CINNAMON HILLS ESTATE PH III PB 27 PG
77 LOT 56

545 09-08-17-01486030057 215.78
ORRIN H COPE PRODUCE INC
CINNAMON HILLS ESTATE PH III PB 27 PG
77 LOT 57

546 09-08-17-01486030058 215.78
ORRIN H COPE PRODUCE INC
CINNAMON HILLS ESTATE PH III PB 27 PG
77 LOT 58

547 09-08-17-01486030059 215.78
ORRIN H COPE PRODUCE INC
CINNAMON HILLS ESTATE PH III PB 27 PG
77 LOT 59

548 09-08-17-01486030120 215.78
ORRIN H COPE PRODUCE INC
CINNAMON HILLS ESTATE PH III PB 27 PG
77 LOT 120

549 09-08-17-01486030121 215.78
ORRIN H COPE PRODUCE INC
CINNAMON HILLS ESTATE PH III PB 27 PG
77 LOT 121

550 09-08-17-01486030122 241.19
ORRIN H COPE PRODUCE INC
CINNAMON HILLS ESTATE PH III PB 27 PG
77 LOT 122

551 09-08-17-01486030124 215.78
ORRIN H COPE PRODUCE INC
CINNAMON HILLS ESTATE PH III PB 27 PG
77 LOT 124

552 09-08-17-01486030125 215.78
ORRIN H COPE PRODUCE INC
CINNAMON HILLS ESTATE PH III PB 27 PG
77 LOT 125

553 09-08-17-01486030126 215.78
ORRIN H COPE PRODUCE INC
CINNAMON HILLS ESTATE PH III PB 27 PG
77 LOT 126

554 09-08-17-01486030127 215.78
ORRIN H COPE PRODUCE INC
CINNAMON HILLS ESTATE PH III PB 27 PG
77 LOT 127

555 09-08-17-01486030128 215.78
ORRIN H COPE PRODUCE INC
CINNAMON HILLS ESTATE PH III PB 27 PG
77 LOT 128

556 09-08-17-01486030129 215.78
ORRIN H COPE PRODUCE INC
CINNAMON HILLS ESTATE PH III PB 27 PG
77 LOT 129

557 09-08-17-01486030130 215.78
ORRIN H COPE PRODUCE INC
CINNAMON HILLS ESTATE PH III PB 27 PG
77 LOT 130

558 09-08-17-01486030131 215.78
ORRIN H COPE PRODUCE INC
CINNAMON HILLS ESTATE PH III PB 27 PG
77 LOT 131

559 09-08-17-01486030132 215.78
ORRIN H COPE PRODUCE INC
CINNAMON HILLS ESTATE PH III PB 27 PG
77 LOT 132

560 09-08-17-01486030133 215.78
ORRIN H COPE PRODUCE INC
CINNAMON HILLS ESTATE PH III PB 27 PG
77 LOT 133

561 09-08-17-01486030134 215.78
ORRIN H COPE PRODUCE INC
CINNAMON HILLS ESTATE PH III PB 27 PG
77 LOT 134

562 09-08-17-01486030135 215.78
ORRIN H COPE PRODUCE INC
CINNAMON HILLS ESTATE PH III PB 27 PG
77 LOT 135

563 09-08-17-01486030136 215.78
ORRIN H COPE PRODUCE INC
CINNAMON HILLS ESTATE PH III PB 27 PG
77 LOT 136

564 09-08-17-01486030137 215.78
ORRIN H COPE PRODUCE INC
CINNAMON HILLS ESTATE PH III PB 27 PG
77 LOT 137

565 09-08-17-01486030138 215.78
ORRIN H COPE PRODUCE INC
CINNAMON HILLS ESTATE PH III PB 27 PG
77 LOT 138

566 09-08-17-01486030139 215.78
ORRIN H COPE PRODUCE INC
CINNAMON HILLS ESTATE PH III PB 27 PG
77 LOT 139

567 09-08-17-01486030140 215.78
ORRIN H COPE PRODUCE INC
CINNAMON HILLS ESTATE PH III PB 27 PG
77 LOT 140

568 09-08-17-01486030141 215.78
ORRIN H COPE PRODUCE INC
CINNAMON HILLS ESTATE PH III PB 27 PG
77 LOT 141

569 09-08-17-01486030142 215.78
ORRIN H COPE PRODUCE INC
CINNAMON HILLS ESTATE PH III PB 27 PG
77 LOT 142

570 09-08-17-01486030143 215.78
ORRIN H COPE PRODUCE INC
CINNAMON HILLS ESTATE PH III PB 27 PG
77 LOT 143

571 09-08-17-01486030144 215.78
ORRIN H COPE PRODUCE INC
CINNAMON HILLS ESTATE PH III PB 27 PG
77 LOT 144

572 09-08-17-01486030145 215.78
ORRIN H COPE PRODUCE INC
CINNAMON HILLS ESTATE PH III PB 27 PG
77 LOT 145

573 09-08-17-01486030146 215.78
ORRIN H COPE PRODUCE INC
CINNAMON HILLS ESTATE PH III PB 27 PG
77 LOT 146

574 09-08-17-01486030147 215.78
ORRIN H COPE PRODUCE INC
CINNAMON HILLS ESTATE PH III PB 27 PG
77 LOT 147

575 09-08-17-01486030148 215.78
ORRIN H COPE PRODUCE INC
CINNAMON HILLS ESTATE PH III PB 27 PG
77 LOT 148

576 09-08-17-01486030149 215.78
ORRIN H COPE PRODUCE INC
CINNAMON HILLS ESTATE PH III PB 27 PG
77 LOT 149

578 09-08-17-01486030151 215.78
ORRIN H COPE PRODUCE INC
CINNAMON HILLS ESTATE PH III PB 27 PG
77 LOT 151

579 09-08-17-01486030152 215.78
ORRIN H COPE PRODUCE INC
CINNAMON HILLS ESTATE PH III PB 27 PG
77 LOT 152

580 09-08-17-01486030153 215.78
ORRIN H COPE PRODUCE INC
CINNAMON HILLS ESTATE PH III PB 27 PG
77 LOT 153

581 09-08-17-01486030154 215.78
ORRIN H COPE PRODUCE INC
CINNAMON HILLS ESTATE PH III PB 27 PG
77 LOT 154

582 09-08-17-01486030155 823.83
ORRIN H COPE PRODUCE INC 7.450AC
CINNAMON HILLS ESTATE PH III PB 27 PG
77 LOT 155

583 10-08-17-01486100005 HX 5,843.94
ELEMING TIMOTHY S & KELLY S 1.100AC
TILLMAN ACRES PHASE I REPLAT OF LOTS 2
3 & 21 22 46 47 48 & 49 PB 23 PG 75
LOT 9 AKA 46-B OR 2780/1112

585 10-08-17-01486100011 1,725.03
SQUARE D HOMES INC 4.060AC
TILLMAN ACRES PHASE I REPLAT OF LOTS 2
3 & 21 22 46 47 48 & 49 PB 23 PG 75
LOT 11 AKA 47-B OR 2905/0283

586 10-08-17-01486100019 536.56
STROPE MATTHEW L
SOUTHSIDE TERRACE REPLAT OF LOTS
172-190 AND LOTS 336-350 PB Q-28 LOT 1
DEED APPEARS IN ERROR OR 2200/1971 &
OR 2364/ 1579

587 10-08-17-01488010003 181.62
BURTON MELISSA
SOUTHSIDE TERRACE REPLAT OF LOTS
172-190 AND LOTS 336-350 PB Q-28

632 18-08-17-0155400001 355.58 ASHLEY JOAN P 1.400AC COM SW COR OF SEC 14 624 44 FT POB E 453.20 FT N 192.94 FT W 430 FT W/1/4 CURVE 27.38 FT S 213.18 FT POB LESS COM SW COR SEC N 85 DEG 624.44 FT N 20.56 FT W 180.96 FT W/1/4 ALG CURVE 27.38 FT S 213.18 FT POB PER OR 2117/2434/ OR 33580897

CONT E ALONG SAID N LINE 289 28 FT S 574.15 FT TO S R/W ABANDONED R/R SW/4 ALONG SAID R/W 336.4 FT N 264.79 FT E 12 FT 26.41 16 FT TO POB OR 2968/1081

704 34-08-17-01721005000 8,084.38 KOON EUGENE C 5.100AC COM NE COR SEC 8 58 DEG 45 MIN 54 SEC W 40 FT S 01 DEG 57 MIN 43 SEC E 40 FT S 88 DEG 45 MIN 54 SEC W 468.58 FT S 01 DEG 03 MIN 43 SEC E 470.46 FT N 88 DEG 45 MIN 54 SEC E 475.84 FT N 01 DEG 56 SEC SEE TAX ROLL FOR ADDITIONAL LEGAL

SOUTHERN FARMS INTERNATIONAL 1 273.600AC NW 1/4 & NE 1/4 OF SW 1/4 & NW 1/4 OF SE 1/4 LESS OR 1854/0543 OR 2179/2792

TO APT 570 FT N OF S 1/2 SEC N 87 DEG E 869.42 FT N 01 DEG E 637.30 FT ML TO A PT 1365.40 FT OF NE 1/4 OF SE 1/4 S 88 DEG W 870.50 FT TO POB OR 1696/724

809 34-09-17-01917012000 25.20 JOHNSON NATHANIEL BARRY ADDN PB A-70 LOT 12 OR 2137/2467

632 18-08-17-0155400001 355.58 ASHLEY JOAN P 1.400AC COM SW COR OF SEC 14 624 44 FT POB E 453.20 FT N 192.94 FT W 430 FT W/1/4 CURVE 27.38 FT S 213.18 FT POB LESS COM SW COR SEC N 85 DEG 624.44 FT N 20.56 FT W 180.96 FT W/1/4 ALG CURVE 27.38 FT S 213.18 FT POB PER OR 2117/2434/ OR 33580897

632 18-08-17-0155400001 355.58 ASHLEY JOAN P 1.400AC COM SW COR OF SEC 14 624 44 FT POB E 453.20 FT N 192.94 FT W 430 FT W/1/4 CURVE 27.38 FT S 213.18 FT POB LESS COM SW COR SEC N 85 DEG 624.44 FT N 20.56 FT W 180.96 FT W/1/4 ALG CURVE 27.38 FT S 213.18 FT POB PER OR 2117/2434/ OR 33580897

704 34-08-17-01721005000 8,084.38 KOON EUGENE C 5.100AC COM NE COR SEC 8 58 DEG 45 MIN 54 SEC W 40 FT S 01 DEG 57 MIN 43 SEC E 40 FT S 88 DEG 45 MIN 54 SEC W 468.58 FT S 01 DEG 03 MIN 43 SEC E 470.46 FT N 88 DEG 45 MIN 54 SEC E 475.84 FT N 01 DEG 56 SEC SEE TAX ROLL FOR ADDITIONAL LEGAL

SOUTHERN FARMS INTERNATIONAL 1 273.600AC NW 1/4 & NE 1/4 OF SW 1/4 & NW 1/4 OF SE 1/4 LESS OR 1854/0543 OR 2179/2792

TO APT 570 FT N OF S 1/2 SEC N 87 DEG E 869.42 FT N 01 DEG E 637.30 FT ML TO A PT 1365.40 FT OF NE 1/4 OF SE 1/4 S 88 DEG W 870.50 FT TO POB OR 1696/724

809 34-09-17-01917012000 25.20 JOHNSON NATHANIEL BARRY ADDN PB A-70 LOT 12 OR 2137/2467

848 04-10-17-02044001000	209.74	HASAN & LEWIS ORIGINAL NEWBERRY PB A-129A THE W 57.07 FT OF LOT 5 BLK 1 OR 3080/1287 & OR 3439 0715
849 04-10-17-02052000000	2,056.72	MILLER TIMOTHY ORIGINAL NEWBERRY PB A-129A LOT 4 BK 2 ALSO NI/2 OF ALLEY ADJ TO LOT 4 PER OR 2273/2423 OR 3625/0577
850 04-10-17-02053000000	77.70	CASON FREDDIE HEIRS 0.70AC ORIGINAL NEWBERRY PB A-129A S 45 FT OF LOT 5 BK 2 OR 2872/1401
851 04-10-17-02054000000	64.35	BASLEY JR FLETCHER JR 0.060AC ORIGINAL NEWBERRY PB A-129A S 37 FT OF N 95 FT OF LOT 5 BK 2 OR 1503/55 & OR 3759/0820
852 04-10-17-02055000000	504.58	BASLEY FLETCHER JR 0.090AC ORIGINAL NEWBERRY PB A-129A N 58 FT OF LOT 5 BK 2 OR 1503/0556 & OR 3759/0820
853 04-10-17-02056000000	2,832.13	INGRAM OTTO & JOY 0.060AC ORIGINAL NEWBERRY PB A-129A NI/2 OF LOT 6 BK 2 OR 3872/2368
854 04-10-17-02057000000	126.90	INGRAM OTTO & JOY 0.110AC ORIGINAL NEWBERRY PB A-129A S1/2 OF LOT 6 BK 2 OR 2683/1154
855 04-10-17-02060000000	851.23	BLAIR GWENDOLYN Y ORIGINAL NEWBERRY PB A-129A LOTS 1 & 2 BK 3 ALSO NI/2 OF ALLEY ADJ TO LOT 1 OR 2274/0872 & OR 903/0976
856 04-10-17-02063000000	122.83	CRUCE FELICIA A ORIGINAL NEWBERRY PB A-129A LOT 4 BK 3 ALSO NI/2 OF ALLEY ADJ TO SAID LOT OR 2213/0050 & OR 2231/0051 & OR 3626/610
857 04-10-17-02064000000	749.79	HUGHES ASTRALIA ORIGINAL NEWBERRY PB A-129A LOT 5 BK 3 OR 1810/1068
858 04-10-17-02078000000	366.50	CAMPBELL ROSA MARIE ORIGINAL NEWBERRY PB A-129A LOT 3 BK 6 ALSO NI/2 OF ALLEY ADJ TO SAID LOT 3 DEED APPEARS IN ERROR PER OR 2273/2412 OR 2102/0344
859 04-10-17-02080000000	843.90	RIPPLE ROBERT A & ELIZABETH D ORIGINAL NEWBERRY PB A-129A LOT 5 BK 6 DEED APPEARS IN ERROR OR 2407/1708
860 04-10-17-02085000000	729.07	RIPPLE ROBERT A JR ORIGINAL NEWBERRY PB A-129A LOT 10 BK 7 ALSO NI/2 ALLEY ADJ TO LOT OR 2274/0820 OR 2312/1153
861 04-10-17-02089000000	1,667.21	HOOTEN DONNA L ORIGINAL NEWBERRY PB A-129A LOT 8 BK 10 ALSO NI/2 OF ALLEY ADJ TO LOT OR 2274/0828 & OR 1738/0547
862 04-10-17-02095000000	80.45	THOMPSON EDDIE ORIGINAL NEWBERRY PB A-129A S1/2 OF LOT 10 BK 11 OR 3625/257 & OR 856/407
863 04-10-17-02098000000	149.02	JACKSON ANNE PEARL ORIGINAL NEWBERRY PB A-129A LOT 2 BK 2 OR 1723/1851
864 04-10-17-02099000000	122.46	WESLEY INEZ ORIGINAL NEWBERRY PB A-129A LOT 3 BK 12 PER OR 1830/0731
865 04-10-17-02105000000	149.02	JACKSON ANNE P ORIGINAL NEWBERRY PB A-129A LOT 8 BK 12 OR 1723/1850
866 04-10-17-02107000000	78.07	HARVEY ROSETTA 0.070AC ORIGINAL NEWBERRY PB A-129A N 67 FT OF E 48 FT OF LOT 10 BK 12 ALSO S1/2 OF ALLEY ADJ TO SAID LOT OR 2274/0756
867 04-10-17-02109000000	149.39	HUNT B J & GWENDOLYN ORIGINAL NEWBERRY PB A-129A LOT 1 BK 13 ALSO NI/2 OF ALLEY ADJ TO LOT OR 1583/2128 & OR 2274/0762
868 04-10-17-02110000000	562.29	MCCLOUD ANNETTA ORIGINAL NEWBERRY PB A-129A LOT 3 BK 13 ALSO NI/2 OF ALLEY ADJ TO SAID LOT 3 PER OR 3379/0273 OR 2078/1848
869 04-10-17-02112000000	1,077.43	LARKIN & LARKIN & LARKIN ET AL ORIGINAL NEWBERRY PB A-129A LOT 4 BK 13 ALSO NI/2 OF ALLEY ADJ TO SAID LOT 4 PER OR 2273/2402 OR 976/91
870 04-10-17-02113000000	914.46	JACKSON ANNE P ORIGINAL NEWBERRY PB A-129A LOT 5 BK 13 CASE NO 188-189-CD OR 1699/007
871 04-10-17-02114000000	214.86	JACKSON ANNE P 0.220AC ORIGINAL NEWBERRY PB A-129A LOT 6 BK 13 CASE NO 188-189-CD OR 1699/007
872 04-10-17-02117000000	761.96	HUNT B J & GWENDOLYN ORIGINAL NEWBERRY PB A-129A NI/2 OF LOT 10 BK 13 ALSO S1/2 OF ALLEY ADJ TO SAID LOT OR 1583/2128 & OR 2274/0760
873 04-10-17-02121002000	1,199.98	POST PAT M 0.320AC ORIGINAL NEWBERRY PB A-129A BK 15 LOT 1 ALSO NI/2 OF ALLEY LYING ADJ TO S LINE OR 3173/0157
874 04-10-17-02122000000	325.45	HUNTER DONALD ORIGINAL NEWBERRY PB A-129A LOT 6 BK 15 OR 2219/2516
875 04-10-17-02123001000	4,834.48	POST PATRICK M 0.260AC ORIGINAL NEWBERRY PB A-129A LOTS 9 & 10 BK 15 LESS E 16 FT OF LOT 10 ALSO S1/2 OF ALLEY ADJ TO S SIDE OF LOTS 9 & 10 OR 3331/098
876 04-10-17-02125001000	148.65	SCOTT C L & ELZA ORIGINAL NEWBERRY PB A-129A LOT 3 BK 16
877 04-10-17-02126000000	559.44	KING MANGERINE ORIGINAL NEWBERRY PB A-129A LOT 4 BK 16 OR 1465/247-251
878 04-10-17-02132000000	80.45	SCOTT JULIA HEIRS ORIGINAL NEWBERRY PB A-129A NI/2 OF LOT 9 BK 16
879 04-10-17-02133000000	426.38	ELISON BETTY J ORIGINAL NEWBERRY PB A-129A LOTS 8 & 10 ALSO S1/2 OF LOT 9 BK 16 ALSO S1/2 OF ALLEY ADJ TO SAID LOTS OR 1548/0952 & OR 2163/1021 & OR 2274/776
880 04-10-17-02140000000	223.07	DESPINES WALLACE OM ORIGINAL NEWBERRY PB A-129A LOT 7 BK 18 OR 2926/0937
881 04-10-17-02150000000	1,936.40	HARB & JOHNSON ORIGINAL NEWBERRY PB A-129A LOTS 3 & 4 & NI/2 LOT 5 BK 20 ALSO NI/2 OF ALLEY ADJ TO SAID LOTS OR 1548/0952 & OR 2163/1021 & OR 2274/776
882 04-10-17-02150000000	786.89	CHANCE JR LIFE ESTATE & COLE & ORIGINAL NEWBERRY PB A-129A S1/2 OF LOT 5 BK 20 ALSO NI/2 OF ALLEY ADJ TO LOT 5 PER OR 2273/2438 OR 2268/1246 & OR 2370/2820
883 04-10-17-02163002000	2,472.66	HOLLAND JULIE A 0.140AC COM NW COR INT MAIN & 6TH STS POB N ALONG W BDRY 6TH ST 60 FT W 105 FT ML S 60 FT TO BDRY S1/4 & 2ND LONG SAID BDRY 105 FT TO POB OR 3510/1412
884 04-10-17-02173000000	3,140.94	ROBERTS SANFORD 0.280AC ORIGINAL NEWBERRY PB A-129A LOTS 1 & 2 BK 24 OR 1950/2440
885 04-10-17-02189001000	10,984.67	PICKETT & PICKETT & PICKETT 0.430AC ORIGINAL NEWBERRY PB A-129A LOTS 12 13 14 BK 26 ALSO S 1/2 OF ALLEY ADJ TO SAID LOTS OR 3337/0547 OR 1751/0526
886 04-10-17-02198003000	1,872.81	POST PATRICK 0.140AC ORIGINAL NEWBERRY PB A-129A LOT 9 BK 26 ALSO NI/2 OF ALLEY ADJ TO SAID LOT 9 PER OR 2273/2396 OR 1738/2358
887 04-10-17-02192000000	2,735.71	KELLEY DONALD J & GLENDA J 0.390AC ORIGINAL NEWBERRY PB A-129A LOT 2 LESS N 90 FT AND LOT 3 LESS E 35 FT W 105 FT ML S 60 FT TO BDRY S1/4 & 2ND LONG SAID BDRY 105 FT TO POB OR 3510/1412
888 04-10-17-02192000000	1,929.80	HINES ELECTRICAL & COMMUNICATI 0.180AC ORIGINAL NEWBERRY PB A-129A N 90 FT OF LOT 2 & N 90 FT OF E 35 FT OF LOT 3 BK 27 OR 3275/0721
889 04-10-17-02193001000	506.33	KELLEY DONALD J & GLENDA J 0.140AC ORIGINAL NEWBERRY PB A-129A LOT 10 BK 27 ALSO NI/2 OF ALLEY ADJ TO SAID LOTS DEED APPEARS IN ERROR OR 2274/0808 OR 2123/1070 & OR 3045/396
890 04-10-17-02196000000	978.51	GRADY W HARTZOG INC 0.360AC ORIGINAL NEWBERRY PB A-129A LOTS 4 5 6 BK 28 LESS W 25 FT LOT 6 PER OR 1667/1191) ALSO NI/2 OF ALLEY LYING ADJ TO SAID LOTS DEED APPEARS IN ERROR OR 2287/0585) OR 2366/0903
891 04-10-17-02198000000	11,818.65	GRADY W HARTZOG INC 0.360AC ORIGINAL NEWBERRY PB A-129A E1/2 OF LOT 9 & 10 LOTS 11 BK 28 ALSO NI/2 OF ALLEY ADJ TO SAID LOTS DEED APPEARS IN ERROR PER OR 2287/0585) OR 2366/0903
892 04-10-17-02199000000	3,039.19	DELUCA PROPERTIES INC 0.360AC ORIGINAL NEWBERRY PB A-129A LOTS 12 13 14 BK 28 LESS E 16 FT OF LOT 14 & 15 PER OR 2198/1683) ALSO S1/2 OF ALLEY ADJ TO LOTS 12 13 & 14 PER OR 2273/2444 OR 3056/0722
893 04-10-17-02208001001	1,820.39	WHITTLE O D HEIRS 0.230AC ORIGINAL NEWBERRY PB A-129A LOT 1 & E 30 FT LOTS 11 BK 28 ALSO NI/2 OF ALLEY ADJ TO SAID LOTS PER OR 2273/2450 OR 1674/1220
894 04-10-17-02210000000	302.61	SULLIVAN TONEY & VONDLA ORIGINAL NEWBERRY PB A-129A LOTS 9 10 BK 31 OR 1578/721
895 04-10-17-02239000000	3,241.37	KING & KING & LEE & LUCKER & E ORIGINAL NEWBERRY PB A-129A LOTS 1 2 BK 38 OR 2015/1771 & OR 3388/0551
896 04-10-17-02244000000	2,877.27	VOGI LO COCCO ORIGINAL NEWBERRY PB A-129A LOT 8 BK 38 ALSO NI/2 OF ALLEY ADJ TO SAID LOT 8 (W 17.5 FT THEREOF) ALSO S1/2 OF ALLEY ADJ TO SAID LOTS OR 3739/0100
897 04-10-17-02246008000	365.52	ESTES & ESTES ORIGINAL NEWBERRY PB A-129A LOT 8 BK 39 ALSO THE W 20 FT OF LOT 9 PER OR 2269/2365) OR 1298/0734 & OR 2308/198
898 04-10-17-02251006000	1,519.09	KING KATHLEEN A ORIGINAL NEWBERRY PB A-129A LOT 6 BK 41 ALSO S1/2 OF ALLEY ADJ TO SAID LOT OR 2994/0913-0914
899 04-10-17-02255001000	2,857.70	MCCNEILL JOYCE B ORIGINAL NEWBERRY PB A-129A LOT 1 & 2 BK 45 ALSO NI/2 OF ALLEY ADJ TO SAID LOTS OR 2274/0962 & OR 1242/0993
900 04-10-17-02256001000	989.15	ESTES & ESTES 0.470AC ORIGINAL NEWBERRY PB A-129A LOTS 1 2 BK 46 ALSO W1/2 OF SW 3RD ST LYING BETWEEN SW 2ND AVE AND SW 3RD AVE OR 1704/2343 & OR 2308/0198
901 04-10-17-02256008000	569.83	POST PAT M ORIGINAL NEWBERRY PB A-129A LOTS 9 & 10 OR 1337/0865 ALSO NI/2 OF ST ONS & 3RD LOTS 9 & 10 ALSO NI/2 OF ALLEY ADJ TO LOTS 9-10 ON S SIDE OR 3046/1378
902 04-10-17-02260004000	865.33	POST PAT M ORIGINAL NEWBERRY PB A-129A LOTS 1 2 3 BLK 53 S1/2 OF ADJ TO S SIDE OR 3046/1378
903 04-10-17-02260006001	53.39	POST PAT M ORIGINAL NEWBERRY PB A-129A THE E1/2 OF THE S1/2 OF RW ADJ TO LOTS 1 & 6 OF HIBGO ADDD OR 2144/0624
904 04-10-17-02261005000	3,104.52	POST PAT M ORIGINAL NEWBERRY PB A-129A LOTS 5 & 6 BK 54 OR 1769/969-971 OR 1767/1939-1941
905 04-10-17-02262007000	135.30	NEWBERRY CABINET SHOP ORIGINAL NEWBERRY PB A-129A S 35 FT OF LOT 7 BK 55 OR 895/372 OR 1783/569
906 04-10-17-02276000000	1,417.57	HUNTER DONALD ORIGINAL NEWBERRY PB A-129A LOT 6 BK 5 & 66 LOT 6 BK 5 ALSO NI/2 OF ALLEY ADJ TO SAID LOT DEED APPEARS IN ERROR OR 3030/1322
907 04-10-17-02283000000	4,593.68	JLP CORPORATION CARTER ADEN PB A-65 & 66 LOTS 1 2 3 4 5 6 & 7 OF ALLEY ADJ TO LOT 5 LESS LOTS 2 & 3 & 10 FT OF ALLEY ADJ PER OR 3117/1449) LESS COM NE COR LOT 1 BK 8 S 5 DEG 75 FT POB S 5 DEG 75 FT S SEE TAX ROLL FOR ADDITIONAL LEGAL
908 04-10-17-02285000000	253.62	POST PAT M ORIGINAL NEWBERRY PB A-129A LOT 9 BK 8 & 66 LOTS 9 BK 8 ALSO THE E1/2 OF ALLEY ADJ TO SAID LOTS 8 & 9 PER OR 2273/2388) 2304/2570
909 04-10-17-02285002000	1,332.53	ROBERT J D CARTER ADEN PB A-65 & 66 LOT 12 BK 8 ALSO E1/2 OF ALLEY ADJ TO SAID LOT OR 2430/2555
910 04-10-17-02290000000	121.58	RIEDLINGER THOMAS NIPPERS ADDN PB A-124 FRAC LOT 2 BK 1 OR 3220/0089
911 04-10-17-02291000000	134.52	LARKIN PATRIK A & LISA NIPPERS ADDN PB A-124 LOTS 3 & 4 & FRAC LOT 5 N OF RR R/W OR 1999/095
912 04-10-17-02292000000	1,045.35	BROWN SANDRA I NIPPERS ADDN PB A-124 LOTS 6 7 BK 1 OR 1532/85
913 04-10-17-02297000000	384.88	LUNDY MURRAY NIPPERS ADDN PB A-124 LOTS 5 6 BK 1 OR 5774/34
914 04-10-17-02303000000	165.45	BLAIR GWENDOLYN 0.120AC NIPPERS ADDN PB A-124 S 75 FT OF LOT 1 BK 3 OR 1568/2903 & 2906/132
915 04-10-17-02307000000	231.28	INGRAM SR & INGRAM JR NIPPERS ADDN PB A-124 LOT 10 BK 3 OR 2683/1152
916 04-10-17-02310000000	265.78	NIPPERS ADDN PB A-124 LOT 5 BK 4 ALSO NI/2 OF ALLEY ADJ ON S PER OR 2307/0264 OR 312/196
917 04-10-17-02312000000	1,543.37	HUNTLEY WILLIE NIPPERS ADDN PB A-124 LOT 7 BK 4 OR 1601/2315
918 04-10-17-02314000000	887.77	LEE & LEE ET AL NIPPERS ADDN PB A-124 LOT 9 BK 4 OR 3897/1256
919 04-10-17-02319000000	403.90	ROBINSON DAVID SR ORIGINAL NEWBERRY PB A-82 LOT 5 BK 1 OR 2054/1910
920 04-10-17-02320000000	1,957.61	ROBINSON MARTHA LEE HEIRS WALTONS ADDN PB A-82 LOT 6 BK 1 OR 1443/0913
921 04-10-17-02321001000	122.46	JACKSON CHARLES M WALTONS ADDN PB A-82 LOT 8 BK 1 OR 2311/0770
922 04-10-17-02321002000	259.59	JACKSON THIRLUM ETIMOTHY SR WALTONS ADDN PB A-82 LOT 9 BK 1 OR 1975/0455
923 04-10-17-02324000000	533.91	WALLACE JOANN WALTONS ADDN PB A-82 LOT 1 BK 2 OR 1656/2555
924 04-10-17-02326001000	2,078.66	WALTONS ADDN PB A-82 LOT 8 BK 2 ALSO S1/2 OF ALLEY ADJ ON S PER OR 2307/0288 OR 1662/0985
925 04-10-17-02330000000	5,808.54	WILLIAMS B L 0.620AC WALTONS ADDN PB A-82 LOTS 1 2 & 3 BK 3 ALSO NI/2 OF ALLEY ADJ ON S PER OR 2307/0280) OR 1662/0985
926 04-10-17-02333000000	1,499.47	WALTONS BISHOP L & SHIRLEY WALTONS ADDN PB A-82 LOT 8 BK 3 OR 2064/0330
927 04-10-17-02334000000	289.33	DARLING & JONES JR & MCPHEE & WALTONS ADDN PB A-82 LOT 4 BK 4 ALSO NI/2 OF ALLEY ADJ ON S DEED APPEARS IN ERROR PER OR 2307/0278) OR 1559/1420
928 04-10-17-02337000000	209.57	HUNT & JOHNSON & LEE WALTONS ADDN PB A-82 LOT 4 BK 4 ALSO NI/2 OF ALLEY ADJ ON S DEED APPEARS IN ERROR PER OR 916/969 & OR 3077/0113
929 04-10-17-02341000000	786.29	SCOTT C L HEIRS WALTONS ADDN PB A-82 LOT 9 BK 4 OR 1575/2102
930 04-10-17-02342000000	1,445.00	WILLIAMS & WILLIAMS UNRECORDED DEED ADJ TO LOT 1 BK 5 PER UNRECORDED DEED ADJ TO SAID LOTS OR 2088/0634
931 04-10-17-02343001000	1,039.00	MYERS MICHAEL WALTONS ADDN PB A-82 LOT 3 BK 5 ALSO NI/2 OF ALLEY ADJ ON S DEED APPEARS IN ERROR PER OR 2307/0306) OR 3614/0650
932 04-10-17-02344000000	1,354.48	WALTONS ADDN PB A-82 LOT 10 BK 5 PER UNRECORDED DEED ADJ TO SAID LOTS OR 2307/0306) OR 3614/0650
933 04-10-17-02345000000	1,115.72	WILLIAMS DALLAS HEIRS WALTONS ADDN PB A-82 LOT 5 BK 5 OR 1395/957
934 04-10-17-02346000000	571.45	LUNDY MURRAY WALTONS ADDN PB A-82 LOTS 6 7 8 BK 5 OR 5774/36
935 04-10-17-02347000000	226.68	BASLEY & SMITH & SMITH WALTONS ADDN PB A-82 LOT 9 BK 5 OR 2827/0184
936 04-10-17-02349000000	145.24	WATSON & WILLIAMS WALTONS ADDN PB A-82 LOT 1 BK 6 OR 849/377 & OR 2088/0635
937 04-10-17-02370008000	597.04	HIPPLE ROBERT A ROLLS ADDN PB 1-85 LOT 8 BK 3 OR 2167/0015
938 04-10-17-02364007000	1,236.14	MCGHIN IRL WALLACE III & JENNI HOLT ADDITION PB A-85 LOT 7 BK 4 OR 2136/2741 & OR 2172/2553
939 04-10-17-02370000000	286.54	SWEARINGEN JOHN C & SHELLEY WALTONS ADDN PB A-85 LOT 1 BK 5 ALSO NI/2 OF ALLEY ADJ ON S PER 2307/0242) OR 3323/1442
940 04-10-17-02371000000	1,461.30	WIGGINS CHRISTOPHER & TANGIER HOLT ADDN PB A-85 LOT 2 & E1/2 LOT 3 BK 5 OR 3499/0702
941 04-10-17-02371003000	951.21	HARP & JOHNSON & WATSON HOLT ADDN PB A-85 LOT 4 & W1/2 OF LOT 3 BK 5 OR 1790/273 & DEED APPEARS IN ERROR OR 2394/1425 & OR 3540/0547
942 04-10-17-02371005000	2,564.17	NO GUTTA RANCH LLC ORIGINAL NEWBERRY PB A-129A S1/2 OF ALLEY ADJ ON S PER OR 2307/0238) OR 3769/0709
943 04-10-17-02372000000	970.01	ROBINSON ARLENE HOLT ADDN PB A-85 LOT 6 BK 5 ALSO S1/2 OF ALLEY ADJ ON S PER OR 2307/0326) ALSO NI/2 OF ALLEY ADJ ON S PER 2307/0326) OR 1999/1349
944 04-10-17-02373001000	1,145.85	HEMERY THARL D HEIRS HOLT ADDN PB A-85 LOT 8 & 9 BK 5 OR 2810/1470
945 04-10-17-02376000000	632.67	MAGNOLIA MANAGEMENT SERVICES I HOLT ADDN PB A-85 LOTS 4 5 6 BK 6 OR 3404/0474
946 04-10-17-02383008002	1,368.19	DELBOL SUSIE KIRBY ADDN PB A-100 LOT 7 & 8 BK 1 OR 1618/2537 ALSO LOT 9 BK 1 KIRBY ADDN OR 3308/0001
947 04-10-17-02384001001	968.07	WHITTLE O D HEIRS WALTONS ADDN PB A-85 COM NE COR LOT 1 BK B 118 FT W 115 FT N 126 FT 10 FT POB ALSO ORIGINAL NEWBERRY PB A-129A LOT 1 BK 7 OR 2390/1406
948 04-10-17-02390003001	20.10	VIDEON MOLLIE SOUTHAIRD HEIRS BASS S/D PB E-4 S 25 FT W 70 FT OF LOT 4 BK B OR 1253/75
949 04-10-17-0239400034	165.08	NEWBERRY LAND TRUST #1 MEADOWBROOK PB H-35 LOT 34 OR 3361/1193
950 04-10-17-0239400035	165.08	NEWBERRY LAND TRUST #2 MEADOWBROOK PB H-35 LOT 35 OR 3361/1196
951 04-10-17-0239400036	538.50	LATSON LOLA MEADOWBROOK PB H-35 LOT 36 OR 912/689
952 04-10-17-02396001002	232.07	MCKAY HARVEY T & EDWINA B 0.490AC HUNTLEY ADEN ADDN COM SE COR LOT 8 N 51 1/4 FT POB W 195 FT N 110 1/3 FT E 194.42 FT E 109.11 FT POB OR 2179/1698
953 04-10-17-02386010000	17.34	AZARIAH DEVELOPMENT GROUP INC BARTLEY LANE SUBDIVISION PB 27 PG 49 COMMON AREA
954 04-10-17-02386010003	1,026.82	DREAM BUILDERS DEVELOPMENT COR BARTLEY LANE SUBDIVISION PB 27 PG 49 LOT 3 OR 3422/997
955 04-10-17-02386010004	1,026.82	DREAM BUILDERS DEVELOPMENT COR BARTLEY LANE SUBDIVISION PB 27 PG 49 LOT 4 OR 3422/997
956 04-10-17-02386010009	1,026.82	DREAM BUILDERS DEVELOPMENT COR BARTLEY LANE SUBDIVISION PB 27 PG 49 LOT 9 OR 34

CYAN MAGENTA



YELLOW BLACK

ALACHUA COUNTY DELINQUENT TAX LIST THURSDAY, MAY 13, 20, 27, 2010

1087-01-11-17-0268500000 3,273.00 DAVIS HERITAGE LTD 640000AC ALL OF SECTION OR 2038-0550

ALACHUA COUNTY LAND SURVEYORS PARCEL 25 OR 17402771

DAVIS ROGER W 2000AC N1/2 OF NW1/4 OF NE1/4 OR 2005/0066

JAKUPKO DAVI D & HELEN A 5,000AC COM SE COR LOT 3 S 4 DEG E 143.93 FT POB S 4 DEG E 13.80 FT W 46.15 FT N 3 DEG W 440.49 FT W 535.10 FT TO SE R W CR 239.16 ALG R W CURVE 240.85 FT E 586.41 FT S 3 DEG E 652.85 FT E 200 FT POB OR 21301168

68 LOT 39 1233-07-08-18-0304010040 857.01 HIGH SPRINGS HILLS PROPERTIES OAK RIDGE AT HIGH SPINGS PH1 PB 27 PG 68 LOT 40

125-52-17-E-921-65 FT N 125.56 FT W AKASANTA FE TRAILS UNREC'D S/D BY PARRISH REG LAND SURVEYORS INC PARCEL 4 OR 3365/0201

1087-01-11-17-0268500000 3,273.00 DAVIS HERITAGE LTD 640000AC ALL OF SECTION OR 2038-0550

ALACHUA COUNTY LAND SURVEYORS PARCEL 25 OR 17402771

DAVIS ROGER W 2000AC N1/2 OF NW1/4 OF NE1/4 OR 2005/0066

JAKUPKO DAVI D & HELEN A 5,000AC COM SE COR LOT 3 S 4 DEG E 143.93 FT POB S 4 DEG E 13.80 FT W 46.15 FT N 3 DEG W 440.49 FT W 535.10 FT TO SE R W CR 239.16 ALG R W CURVE 240.85 FT E 586.41 FT S 3 DEG E 652.85 FT E 200 FT POB OR 21301168

68 LOT 39 1233-07-08-18-0304010040 857.01 HIGH SPRINGS HILLS PROPERTIES OAK RIDGE AT HIGH SPINGS PH1 PB 27 PG 68 LOT 40

125-52-17-E-921-65 FT N 125.56 FT W AKASANTA FE TRAILS UNREC'D S/D BY PARRISH REG LAND SURVEYORS INC PARCEL 4 OR 3365/0201

CYAN MAGENTA



YELLOW BLACK

1319 10-08-18-0306800501 SMITH MARY LOUISE ALACHUA REALTY CO ADDN PB A-100 LOT 2 BLK 3 OR 1332/0073	898.19	1320 10-08-18-0306809000 LUNDY GWENDOLYN ALACHUA REALTY CO ADDN PB A-100 W1/2 OF LOT 3 BK 4 OR 1023/714 SEE OR 1048/369	411.11	1321 10-08-18-0306809001 TYSON DEVRON D ALACHUA REALTY CO ADDN PB A-100 E1/2 LOT 3 BK 4 OR 1958/2691	184.50	1322 10-08-18-03068012000 WILLIAMS LOISA ALACHUA REALTY CO ADD PB A-100 LOT 2 BK 5 OR 1638/1616	329.72	1323 10-08-18-0306900000 CHERRY PINKIE ALACHUA REALTY CO ADDN PB A-100 LOT 4 BK 5	794.42	1324 10-08-18-0308100000 SMITH H E ALACHUA REALTY CO ADDN PB A-100 LOT 4 BK 10 OR 1635/0903	732.11	1325 10-08-18-03081002000 KIRKLAND MARY L ALACHUA REALTY CO ADDN PB A-100 LOT 3 BK 10 AKKA SOUTHWEST LOT OR 8882/75	404.51	1326 10-08-18-0308200000 OWENS LINDA L ALACHUA REALTY CO ADDN PB A-100 LOT 1 BK 11 OR 1683/1504	717.53	1327 10-08-18-03083001000 LEE LEWIS VONN ALACHUA REALTY CO ADDN PB A-100 W1/2 OF LOT 2 BK 11 OR 2023/1224 & OR 2060/2653	231.87	1328 10-08-18-0308400000 LEE LEWIS VONN ALACHUA REALTY CO ADDN PB A-100 E1/2 OF LOT 2 BK 11 OR 2023/1224 & 2060/2653	317.48	1329 10-08-18-03087003000 MCGOOGIN SHIRLEY A ALACHUA REALTY CO ADDN PB A-100 BK 12 PT OF LOT 4 DESC AS COM SE COR OF LOT 4 4.86 88 FT POB W 204 7 FT 88.91 FT E 204.94 FT S 88.97 FT POB OR 2234/0730 & OR 2236/2351	4,020.4C	1330 10-08-18-0309801000 SHOWERS MAMIE HEIRS ALACHUA REALTY CO ADDN PB A-100 W1/2 LOT 4 BK 26 OR 1317/0657 & OR 1982/1246	943.35	1331 10-08-18-0309802000 MILLER GLORIA MAE ALACHUA REALTY CO ADDN PB A-100 E1/2 LOT 4 BK 26 OR 2267/1428	525.63	1332 10-08-18-03100801000 YAZDANPOUR RUSTAM ALACHUA REALTY CO ADDN PB A-100 N1/2 OF LOT 2 BK 24 (LESS THAT PART TO COUNTY DESC AS THAT PART S OF & WITHIN 10 FT AND N OF & WITHIN 17.46 FT OF DITCH SURVEY LINE DESC AS COM ELY EXT N LINE LOT 1 BK 24 AT POINT 241.78 FT SEE TAX ROLL FOR ADDITIONAL LEGAL	453.03	1333 10-08-18-0310801001 YAZDANPOUR RUSTAM ALACHUA REALTY CO ADDN PB A-100 S1/2 OF LOT 2 BK 24 OR 3066/0809	451.18	1334 10-08-18-0310900000 ELLIS SYLVESTER & ORA LEE HEIR ALACHUA REALTY CO ADDN PB A-100 SW1/4 OF LOT 3 BK 24	149.15	1335 10-08-18-0311800000 BURGESS & HIGHTOWER ALACHUA REALTY CO ADDN PB A-100 W1/2 OF LOT 3 BK 25 OR 3284/0199 & OR 3668/1419 & OR 3676/0753	1,213.00	1336 10-08-18-0311900000 RICHARDSON LEORIS ALACHUA REALTY CO ADDN PB A-100 NW1/4 OF LOT 4 BK 25 OR 1587/1755	149.15	1337 10-08-18-0312701001 KENYON JARRETT L & THERESA ROCK MEADOW FARM PH I PB S 1/5 LOT 1 OR 2846/0848	1,697.79	1338 10-08-18-0312900000 CHESTER CHARLENE F COM SW COR SEC N 67.95 FT E 127.35 FT TO E W R SW 235 NE ALG R/W CURVE 204.34 FT POB NE ALG R/W CURVE 150.70 FT S 46 DEG E 150 FT S 37 DEG W 150 FT N 46 DEG W 150 FT POB DEED APPEARS IN ERROR OR 2351/2359	893.89	1339 10-08-18-0312900000 LLOYD JOHNNY COM SW COR R/UN N ALONG CL US HW 241 A DISTANCE 592.57 FT N 33 DEG E 522.86 FT N 59 DEG E 326.74 FT TO PT ON SELBY R/W SR 235 RUN SWLY ALONG CURVE ON R W 165 FT POB S 50 DEG W ALONG R W 50 FT S 30 DEG E 100 FT N 50 DEG E 50 FT N 30 DEG SEE TAX ROLL FOR ADDITIONAL LEGAL	68.63	1340 10-08-18-0312900800 LEWIS MAGGIE L COM SW COR SEC N ALONG CL US HW 241 A 592.57 FT N 33 DEG E 522.86 FT N 59 DEG E 326.74 FT TO SE COR SW 235 ALONG SAID R/W 215 FT POB CONT SW ALONG SAID R/W 45 FT N 43 DEG E 45 FT N 41 DEG E 115 FT S 43 DEG E 45 FT N 31 DEG W 100 FT TO POB OR 1131/672	629.09	1341 10-08-18-0313006000 HARRIS MONICA VAY COM SW COR NE1/4 OF SW1/4 E 1043.57 FT N 168 79 FT POB N 101 FT 100 FT S	121.68	1342 10-08-18-0313009000 CRANE JR & ZYNDIEMA TRUSTEES % COM SW COR NE1/4 OF SW1/4 E 435.78 FT POB N 66.86 TO E W R SW 235 ELY ALG R/W 185 FT ML S 67 FT SW 185.46 FT POB OR 2015/0694	82.47	1343 10-08-18-0313101000 JONES MARILYN J LINCOLN GARDENS PB E-40 LOTS 11 OR 1020/769	401.68	1344 10-08-18-03131017000 WILKINSON RAMON LINCOLN GARDENS PB E-40 LOTS 17 OR 1382/301	121.68	1345 10-08-18-03131019000 WILKINSON RAMON & FRANKIE LINCOLN GARDENS PB E-40 LOTS 18 & 19 OR 3255/990 OR 1775/2140	913.05	1346 10-08-18-03131024000 WILKINSON RAMON LINCOLN GARDENS PB E-40 LOT 24 OR 1776/2594	1,632.70	1347 10-08-18-03131025000 MC CASLIN BRENDA L LINCOLN GARDENS PB E-40 LOT 25 OR 1507/132	534.39	1348 10-08-18-03131045000 GARRISON HOLLIS & BERNICE LINCOLN GARDENS PB E-40 LOT 45 OR 565/24	40.16	1349 10-08-18-03131046000 COLLINS MARTHA ANN LINCOLN GARDENS PB E-40 LOT 46 OR 3058/1234	1,165.91	1350 10-08-18-03131050000 JACKSON R N & DIANE LINCOLN GARDENS PB E-40 LOT 55 OR 1375/0992	825.84	1351 10-08-18-03131056000 WRIGHT ANTHONY B LIFE ESTATE LINCOLN GARDENS PB E-40 LOT 56 OR 3284/207 & OR 3861/1307	1,121.99	1352 10-08-18-03131057000 WRIGHT ANTHONY B & SHARON PITT LINCOLN GARDENS PB E-40 LOT 57 OR 3866/0988	121.68	1353 10-08-18-03131059000 GRIFFIN HELENE E LINCOLN GARDENS PB E-40 E 27 FT OF 60 AND W 48 FT OF LOT 59 OR 1138/180 OR 1735/1649	321.24	1354 10-08-18-03131060000 MCCASLIN GLADYS LINCOLN GARDENS PB E-40 W 39 FT OF LOT 60 AND LOTS 61 & 62	799.79	1355 10-08-18-03131070000 TO BEBER EMMA LINCOLN GARDENS PB E-40 LOT 70	512.07	1356 10-08-18-03131071000 YOUNG FLETCHER DORENZO & ALFRE LINCOLN GARDENS PB E-40 LOT 71 OR 2084/0482	121.68	1357 10-08-18-03131078000 NEAL & NEAL & SHARP LINCOLN GARDENS PB E-40 LOT 78 OR 1534/846 & OR 1857/1143	483.36	1358 10-08-18-03131081000 UNDERWOOD WILLIAM N & SUZAN H LINCOLN GARDENS PB E-40 LOT 81 OR 2543/0209	701.14	1359 10-08-18-03131083000 UNDERWOOD WILLIAM N & SUZAN H LINCOLN GARDENS PB E-40 LOT 83 OR 2543/0209	603.06	1360 10-08-18-03131091000 UNDERWOOD WILLIAM N & SUZAN H LINCOLN GARDENS PB E-40 LOT 91 OR 2543/0209	578.33	1361 10-08-18-03131097000 YOUNG FLETCHER DORENZO & ALFRE LINCOLN GARDENS PB E-40 LOT 97 OR 2084/0482	121.68	1362 10-08-18-03131099000 YOUNG FLETCHER DORENZO & ALFRE	121.68	1404 14-08-18-03218020026 DBR HOLDINGS LLC KINGSLAND-ALACHUA PB 27 PG 27 LOT 26 OR 3748/0296	615.94	1405 14-08-18-03218020027 DBR HOLDINGS LLC KINGSLAND-ALACHUA PB 27 PG 27 LOT 27 OR 3716/0423	615.94	1406 14-08-18-03218020028 DBR HOLDINGS LLC KINGSLAND-ALACHUA PB 27 PG 27 LOT 28 OR 3716/0423	615.94	1407 14-08-18-03218020029 DBR HOLDINGS LLC KINGSLAND-ALACHUA PB 27 PG 27 LOT 29 OR 3716/0423	615.94	1408 14-08-18-03218020030 DBR HOLDINGS LLC KINGSLAND-ALACHUA PB 27 PG 27 LOT 30 OR 3748/0296	615.94	1409 14-08-18-03218020031 DBR HOLDINGS LLC KINGSLAND-ALACHUA PB 27 PG 27 LOT 31 OR 3748/0296	615.94	1410 14-08-18-03218020032 DBR HOLDINGS LLC KINGSLAND-ALACHUA PB 27 PG 27 LOT 32 OR 3748/0296	615.94	1411 14-08-18-03218020033 DBR HOLDINGS LLC KINGSLAND-ALACHUA PB 27 PG 27 LOT 33 OR 3716/0423	615.94	1412 14-08-18-03218020034 DBR HOLDINGS LLC KINGSLAND-ALACHUA PB 27 PG 27 LOT 34 OR 3716/0423	615.94	1413 14-08-18-03218020035 DBR HOLDINGS LLC KINGSLAND-ALACHUA PB 27 PG 27 LOT 35 OR 3716/0423	615.94	1414 14-08-18-03218020036 DBR HOLDINGS LLC KINGSLAND-ALACHUA PB 27 PG 27 LOT 36 OR 3716/0423	615.94	1415 14-08-18-03218020038 DBR HOLDINGS LLC KINGSLAND-ALACHUA PB 27 PG 27 LOT 38 OR 3716/0423	615.94	1416 14-08-18-03218020040 DBR HOLDINGS LLC KINGSLAND-ALACHUA PB 27 PG 27 LOT 40 OR 3716/0423	615.94	1417 14-08-18-03218020041 DBR HOLDINGS LLC KINGSLAND-ALACHUA PB 27 PG 27 LOT 41 OR 3748/0296	615.94	1418 14-08-18-03218020042 DBR HOLDINGS LLC KINGSLAND-ALACHUA PB 27 PG 27 LOT 42 OR 3748/0296	615.94	1419 14-08-18-03218020043 DBR HOLDINGS LLC KINGSLAND-ALACHUA PB 27 PG 27 LOT 43 OR 3748/0296	615.94	1420 14-08-18-03218020044 DBR HOLDINGS LLC KINGSLAND-ALACHUA PB 27 PG 27 LOT 44 OR 3748/0296	615.94	1421 14-08-18-03218020045 DBR HOLDINGS LLC KINGSLAND-ALACHUA PB 27 PG 27 LOT 45 OR 3716/0423	615.94	1422 14-08-18-03218020046 DBR HOLDINGS LLC KINGSLAND-ALACHUA PB 27 PG 27 LOT 46 OR 3716/0423	615.94	1423 14-08-18-03218020047 DBR HOLDINGS LLC KINGSLAND-ALACHUA PB 27 PG 27 LOT 47 OR 3716/0423	615.94	1424 14-08-18-03218020048 DBR HOLDINGS LLC KINGSLAND-ALACHUA PB 27 PG 27 LOT 48 OR 3716/0423	615.94	1425 14-08-18-03218020049 DBR HOLDINGS LLC KINGSLAND-ALACHUA PB 27 PG 27 LOT 49 OR 3748/0296	615.94	1426 14-08-18-03218020050 DBR HOLDINGS LLC KINGSLAND-ALACHUA PB 27 PG 27 LOT 50 OR 3748/0296	615.94	1427 14-08-18-03218020051 DBR HOLDINGS LLC KINGSLAND-ALACHUA PB 27 PG 27 LOT 51 OR 3748/0296	615.94	1428 14-08-18-03218020053 DBR HOLDINGS LLC KINGSLAND-ALACHUA PB 27 PG 27 LOT 53 OR 3716/0423	615.94	1429 14-08-18-03218020054 DBR HOLDINGS LLC KINGSLAND-ALACHUA PB 27 PG 27 LOT 54 OR 3716/0423	615.94	1430 14-08-18-03218020055 DBR HOLDINGS LLC KINGSLAND-ALACHUA PB 27 PG 27 LOT 55 OR 3716/0423	615.94	1431 14-08-18-03218020056 DBR HOLDINGS LLC KINGSLAND-ALACHUA PB 27 PG 27 LOT 56 OR 3716/0423	615.94	1432 14-08-18-03218020057 DBR HOLDINGS LLC KINGSLAND-ALACHUA PB 27 PG 27 LOT 57 OR 3716/0423	615.94	1433 14-08-18-03218020058 DBR HOLDINGS LLC KINGSLAND-ALACHUA PB 27 PG 27 LOT 58 OR 3716/0423	615.94	1434 14-08-18-03218020059 DBR HOLDINGS LLC KINGSLAND-ALACHUA PB 27 PG 27 LOT 59 OR 3716/0423	615.94	1435 14-08-18-03218020060 DBR HOLDINGS LLC KINGSLAND-ALACHUA PB 27 PG 27 LOT 60 OR 3716/0423	615.94	1436 14-08-18-03218020061 DBR HOLDINGS LLC KINGSLAND-ALACHUA PB 27 PG 27 LOT 61 OR 3716/0423	615.94	1437 14-08-18-03218020062 DBR HOLDINGS LLC KINGSLAND-ALACHUA PB 27 PG 27 LOT 62 OR 3716/0423	615.94	1438 14-08-18-03218020063 DBR HOLDINGS LLC KINGSLAND-ALACHUA PB 27 PG 27 LOT 63 OR 3716/0423	615.94	1439 14-08-18-03218020064 DBR HOLDINGS LLC KINGSLAND-ALACHUA PB 27 PG 27 LOT 64 OR 3716/0423	615.94	1440 14-08-18-03218020065 DBR HOLDINGS LLC KINGSLAND-ALACHUA PB 27 PG 27 LOT 65 OR 3716/0423	615.94	1441 14-08-18-03218020066 DBR HOLDINGS LLC KINGSLAND-ALACHUA PB 27 PG 27 LOT 66 OR 3716/0423	615.94	1442 14-08-18-03218020067 DBR HOLDINGS LLC KINGSLAND-ALACHUA PB 27 PG 27 LOT 67 OR 3716/0423	615.94	1443 14-08-18-03218020068 DBR HOLDINGS LLC KINGSLAND-ALACHUA PB 27 PG 27 LOT 68 OR 3716/0423	615.94	1444 14-08-18-03218020069 DBR HOLDINGS LLC KINGSLAND-ALACHUA PB 27 PG 27 LOT 69 OR 3716/0423	615.94	1445 14-08-18-03218020070 DBR HOLDINGS LLC KINGSLAND-ALACHUA PB 27 PG 27 LOT 70 OR 3716/0423	615.94	1446 14-08-18-03218020071 DBR HOLDINGS LLC KINGSLAND-ALACHUA PB 27 PG 27 LOT 71 OR 3716/0423	615.94	1447 14-08-18-03218020072 DBR HOLDINGS LLC KINGSLAND-ALACHUA PB 27 PG 27 LOT 72 OR 3716/0423	615.94	1448 14-08-18-03218020073 DBR HOLDINGS LLC KINGSLAND-ALACHUA PB 27 PG 27 LOT 73 OR 3716/0423	615.94	1449 14-08-18-03218020074 DBR HOLDINGS LLC KINGSLAND-ALACHUA PB 27 PG 27 LOT 74 OR 3716/0423	615.94	1450 14-08-18-03218020075 DBR HOLDINGS LLC KINGSLAND-ALACHUA PB 27 PG 27 LOT 75 OR 3716/0423	615.94	1451 14-08-18-03218020076 DBR HOLDINGS LLC KINGSLAND-ALACHUA PB 27 PG 27 LOT 76 OR 3716/0423	615.94	1452 14-08-18-03218020077 DBR HOLDINGS LLC KINGSLAND-ALACHUA PB 27 PG 27 LOT 77 OR 3716/0423	615.94	1453 14-08-18-03218020078 DBR HOLDINGS LLC KINGSLAND-ALACHUA PB 27 PG 27 LOT 78 OR 3716/0423	615.94	1454 14-08-18-03218020079 DBR HOLDINGS LLC KINGSLAND-ALACHUA PB 27 PG 27 LOT 79 OR 3716/0423	615.94	1455 14-08-18-03218020080 DBR HOLDINGS LLC KINGSLAND-ALACHUA PB 27 PG 27 LOT 80 OR 3716/0423	615.94	1456 14-08-18-03218020081 DBR HOLDINGS LLC KINGSLAND-ALACHUA PB 27 PG 27 LOT 81 OR 3716/0423	615.94	1457 14-08-18-03218020082 DBR HOLDINGS LLC KINGSLAND-ALACHUA PB 27 PG 27 LOT 82 OR 3716/0423	615.94	1458 14-08-18-03218020083 DBR HOLDINGS LLC KINGSLAND-ALACHUA PB 27 PG 27 LOT 83 OR 3716/0423	615.94	1459 14-08-18-03218020084 DBR HOLDINGS LLC KINGSLAND-ALACHUA PB 27 PG 27 LOT 84 OR 3716/0423	615.94	1460 14-08-18-03218020085 DBR HOLDINGS LLC KINGSLAND-ALACHUA PB 27 PG 27 LOT 85 OR 3716/0423	615.94	1461 14-08-18-03218020086 DBR HOLDINGS LLC KINGSLAND-ALACHUA PB 27 PG 27 LOT 86 OR 3716/0423	615.94	1462 14-08-18-03218020087 DBR HOLDINGS LLC KINGSLAND-ALACHUA PB 27 PG 27 LOT 87 OR 3716/0423	615.94	1463 14-08-18-03218020088 DBR HOLDINGS LLC KINGSLAND-ALACHUA PB 27 PG 27 LOT 88 OR 3716/0423	615.94	1464 14-08-18-03218020089 DBR HOLDINGS LLC KINGSLAND-ALACHUA PB 27 PG 27 LOT 89 OR 3716/0423	615.94	1465 14-08-18-03218020090 DBR HOLDINGS LLC KINGSLAND-ALACHUA PB 27 PG 27 LOT 90 OR 3716/0423	615.94	1466 14-08-18-03218020091 DBR HOLDINGS LLC KINGSLAND-ALACHUA PB 27 PG 27 LOT 91 OR 3716/0423	615.94	1467 14-08-18-03218020092 DBR HOLDINGS LLC KINGSLAND-ALACHUA PB 27 PG 27 LOT 92 OR 3716/0423	615.94	1468 14-08-18-03218020093 DBR HOLDINGS LLC KINGSLAND-ALACHUA PB 27 PG 27 LOT 93 OR 3716/0423	615.94	1469 14-08-18-03218020094 DBR HOLDINGS LLC KINGSLAND-ALACHUA PB 27 PG 27 LOT 94 OR 3716/0423	615.94	1470 14-08-18-03218020095 DBR HOLDINGS LLC KINGSLAND-ALACHUA PB 27 PG 27 LOT 95 OR 3716/0423	615.94	1471 14-08-18-03218020096 DBR HOLDINGS LLC KINGSLAND-ALACHUA PB 27 PG 27 LOT 96 OR 3716/0423	615.94	1472 14-08-18-03218020097 DBR HOLDINGS LLC KINGSLAND-ALACHUA PB 27 PG 27 LOT 97 OR 3716/0423	615.94	1473 14-08-18-03218020098 DBR HOLDINGS LLC KINGSLAND-ALACHUA PB 27 PG 27 LOT 98 OR 3716/0423	615.94	1474 14-08-18-03218020099 DBR HOLDINGS LLC KINGSLAND-ALACHUA PB 27 PG 27 LOT 99 OR 3716/0423	615.94	1475 14-08-18-03218020100 DBR HOLDINGS LLC KINGSLAND-ALACHUA PB 27 PG 27 LOT 100 OR 3716/0423	615.94	1476 14-08-18-03218020101 DBR HOLDINGS LLC KINGSLAND-ALACHUA PB 27 PG 27 LOT 101 OR 3716/0423	615.94	1477 14-08-18-03218020102 DBR HOLDINGS LLC KINGSLAND-ALACHUA PB 27 PG 27 LOT 102 OR 3716/0423	615.94	1478 14-08-18-03218020103 DBR HOLDINGS LLC KINGSLAND-ALACHUA PB 27 PG 27 LOT 103 OR 3716/0423	615.94	1479 14-08-18-03218020104 DBR HOLDINGS LLC KINGSLAND-ALACHUA PB 27 PG 27 LOT 104 OR 3716/0423	615.94	1480 14-08-18-03218020105 DBR HOLDINGS LLC KINGSLAND-ALACHUA PB 27 PG 27 LOT 105 OR 3716/0423	615.94	1481 14-08-18-03218020106 DBR HOLDINGS LLC KINGSLAND-ALACHUA PB 27 PG 27 LOT 106 OR 3716/0423	615.94	1482 14-08-18-03218020107 DBR HOLDINGS LLC KINGSLAND-ALACHUA PB 27 PG 27 LOT 107 OR 3716/0423	615.94	1483 14-08-18-03218020108 DBR HOLDINGS LLC KINGSLAND-ALACHUA PB 27 PG 27 LOT 108 OR 3716/0423	615.94	1484 14-08-18-03218020109 DBR HOLDINGS LLC KINGSLAND-ALACHUA PB 27 PG 27 LOT 109 OR 3716/0423	615.94	1485 14-08-18-03218020110 DBR HOLDINGS LLC KINGSLAND-ALACHUA PB 27 PG 27 LOT 110 OR 3716/0423	615.94	1486 14-08-18-03218020111 DBR HOLDINGS LLC KINGSLAND-ALACHUA PB 27 PG 27 LOT 111 OR 3716/0423	615.94	1487 14-08-18-03218020112 DBR HOLDINGS LLC KINGSLAND-ALACHUA PB 27 PG 27 LOT 112 OR 3716/0423	615.94	1488 14-08-18-03218020113 DBR HOLDINGS LLC KINGSLAND-ALACHUA PB 27 PG 27 LOT 113 OR 3716/0423	615.94	1489 14-08-18-03218020114 DBR HOLDINGS LLC KINGSLAND-ALACHUA PB 27 PG 27 LOT 114 OR 3716/0423	615.94	1490 14-08-18-03218020115 DBR HOLDINGS LLC KINGSLAND-ALACHUA PB 27 PG 27 LOT 115 OR 3716/0423	615.94	1491 14-08-18-03218020116 DBR HOLDINGS LLC KINGSLAND-ALACHUA PB 27 PG 27 LOT 116 OR 3716/0423	615.94	1492 14-08-18-03218020117 DBR HOLDINGS LLC KINGSLAND-ALACHUA PB 27 PG 27 LOT 117 OR 3716/0423	615.94	1493 14-08-18-03218020118 DBR HOLDINGS LLC KINGSLAND-ALACHUA PB 27 PG 27 LOT 118 OR 3716/0423	615.94	1494 14-08-18-03218020119 DBR HOLDINGS LLC KINGSLAND-ALACHUA PB 27 PG 27 LOT 119 OR 3716/0423	615.94	1495 14-08-18-03218020120 DBR HOLDINGS LLC KINGSLAND-ALACHUA PB 27 PG 27 LOT 120 OR 3716/0423	615.94	1496 14-08-18-0321802
--	--------	--	--------	---	--------	--	--------	--	--------	--	--------	--	--------	--	--------	--	--------	---	--------	--	----------	---	--------	---	--------	---	--------	--	--------	---	--------	---	----------	---	--------	--	----------	---	--------	---	-------	--	--------	--	--------	--	-------	---	--------	--	--------	--	--------	--	----------	--	--------	---	-------	---	----------	--	--------	---	----------	---	--------	---	--------	---	--------	--	--------	---	--------	--	--------	--	--------	--	--------	--	--------	---	--------	---	--------	---	--------	---	--------	---	--------	---	--------	---	--------	---	--------	---	--------	---	--------	---	--------	---	--------	---	--------	---	--------	---	--------	---	--------	---	--------	---	--------	---	--------	---	--------	---	--------	---	--------	---	--------	---	--------	---	--------	---	--------	---	--------	---	--------	---	--------	---	--------	---	--------	---	--------	---	--------	---	--------	---	--------	---	--------	---	--------	---	--------	---	--------	---	--------	---	--------	---	--------	---	--------	---	--------	---	--------	---	--------	---	--------	---	--------	---	--------	---	--------	---	--------	---	--------	---	--------	---	--------	---	--------	---	--------	---	--------	---	--------	---	--------	---	--------	---	--------	---	--------	---	--------	---	--------	---	--------	---	--------	---	--------	---	--------	---	--------	---	--------	---	--------	---	--------	---	--------	--	--------	--	--------	--	--------	--	--------	--	--------	--	--------	--	--------	--	--------	--	--------	--	--------	--	--------	--	--------	--	--------	--	--------	--	--------	--	--------	--	--------	--	--------	--	--------	--	--------	--	--------	-----------------------



Table with columns for parcel ID, owner name, address, and tax status. Includes entries for TONNELIER THOMAS H & NANCY M, STEPHENS ROGER W & PATRICIA M, and many others.



Table with columns for parcel ID, owner name, address, and tax amount. Includes entries for 2044/1172 & OR 3616/0766, 2966/13-09-19-06014009013, 2967/13-09-19-06014009049, etc.

Table with columns for parcel ID, owner name, address, and tax amount. Includes entries for 3015/13-09-19-06014478000, 3016/13-09-19-06014479000, 3017/13-09-19-06014480000, etc.

Table with columns for parcel ID, owner name, address, and tax amount. Includes entries for 3018/13-09-19-06014481000, 3019/13-09-19-06014482000, 3020/13-09-19-06014483000, etc.

Table with columns for parcel ID, owner name, address, and tax amount. Includes entries for 3021/13-09-19-06014484000, 3022/13-09-19-06014485000, 3023/13-09-19-06014486000, etc.

Table with columns for parcel ID, owner name, address, and tax amount. Includes entries for 3024/13-09-19-06014487000, 3025/13-09-19-06014488000, 3026/13-09-19-06014489000, etc.

Table with columns for parcel ID, owner name, address, and tax amount. Includes entries for 3027/13-09-19-06014490000, 3028/13-09-19-06014491000, 3029/13-09-19-06014492000, etc.

Table with columns for parcel ID, owner name, address, and tax amount. Includes entries for 3030/13-09-19-06014493000, 3031/13-09-19-06014494000, 3032/13-09-19-06014495000, etc.

Table with columns for parcel ID, owner name, address, and tax status. Includes entries for CLARK BRUCE, MILL POND CONDOMINIUM, ELEMENTS OR 3834/2019, 3615 04-10-19-06655100229, CRICKET CLUB II CONDOMINIUM, etc.

OR 2033/1507	3787 09-10-19-06677020007 515.03 WRIGHT M L & SUSAN CARRIAGE HOUSE LANE PB M-1 LOT 7 OR 1519747	SEE TAX ROLL FOR ADDITIONAL LEGAL	3877 11-10-19-06706005000 116.73 SPE CREKESIDE AT BEVILLE RUN L SHADY FOREST OR 95255 LOT 5 OR 36590673	36760538	BLDG D UNIT 114 & UNDIV INT IN COMMON ELEMENTS
3740 06-10-19-06657020017 HX 1,778.31 FRITZ JINA HAMILTON HEIGHTS UNIT 4 PB J-13 LOT 17 OR 1758/1743 & OR 3765/0052 & OR 3778/0378	3789 09-10-19-06677020017 HX 1,110.01 PHILPOT ROBERT W CARRIAGE HOUSE LANE PB M-1 LOT 17 OR 20632507	3834 10-19-06-0668003001 5,475.09 LEGACY FOUNTAINS LLC 1,350.00 COM AT INTERSECTION S W/ CR SW 30 SW NELY R/W 15 FT 215.98 FT SW 50 FT S 26 DEG W 167.94 FT TO NELY R/W 1-75 SELY ALG R/W 159.50 FT N 55 DEG E 188.22 FT N 240.15 S R/W CR SW 30 FT W 118 FT S 15 FT W 45 FT POB OR 3350/859	3878 11-10-19-06706006000 116.73 SPE CREKESIDE AT BEVILLE RUN L SHADY FOREST OR 95255 LOT 6 OR 36590673		3961 12-10-19-06757005115 3,322.93 GATOR INVESTMENT & DEVELOPMENT UNIVERSITY COMMONS COND 1 OR 3452/1231 BLDG D UNIT 115 & UNDIV INT IN COMMON ELEMENTS
3741 06-10-19-06657050003 HX 2,057.12 HOLBROOK & JACOBS HAMILTON POND PB U-28 LOT 3 OR 2295/2702	3790 09-10-19-06677020025 2,435.23 TODD SARAS TRUSTEE CARRIAGE HOUSE LANE PB M-1 LOT 25 OR 3093/1004 & OR 3030/0353	3835 10-19-06-0668010027 2,806.36 BRIGGS BIBBA JUNIE ROCKWOOD VILLAS UNIT 1 CONDO OR 1566/ 1180 UNIT D-27 & UNDIV INT IN COMMON ELEMENTS OR 3437/1394	3879 11-10-19-06706007000 116.73 SPE CREKESIDE AT BEVILLE RUN L SHADY FOREST OR 95255 LOT 7 OR 36590673		3962 12-10-19-06757005116 3,322.93 GATOR INVESTMENT & DEVELOPMENT UNIVERSITY COMMONS COND 1 OR 3452/1231 BLDG D UNIT 116 & UNDIV INT IN COMMON ELEMENTS
3742 06-10-19-06657050041 4,454.38 VILLIERS CLAUDE & MARY ANN K HAMILTON POND PB U-28 LOT 41 OR 2419/1873	3790 09-10-19-06677020028 HX 1,429.46 MORING & MORING CARRIAGE HOUSE LANE PB M-1 LOT 28 OR 3660/1274	3836 10-19-06-0668010038 HX 738.01 MERRILL, J R JR HEIRS ROCKWOOD VILLAS UNIT 1 CONDO OR 1566/ 1180 UNIT G-38 & UNDIV INT IN COMMON ELEMENTS OR 1594/2875	3880 11-10-19-06706008000 116.73 SPE CREKESIDE AT BEVILLE RUN L SHADY FOREST OR 95255 LOT 8 OR 36590673		3963 12-10-19-06757005117 3,322.93 GATOR INVESTMENT & DEVELOPMENT UNIVERSITY COMMONS COND 1 OR 3452/1231 BLDG E UNIT 117 & UNDIV INT IN COMMON ELEMENTS
3743 06-10-19-06661008000 HX 4,284.07 HENSLEY THOMAS DARYL PORT CLARKE FOREST UNIT 1 PB K-25 LOT 8 SEE DEED TO DAMAS ANNE 1308/0002/ OR 3222/1473	3791 09-10-19-06677020030 2,574.83 LEMMON MARY E CARRIAGE HOUSE LANE PB M-1 LOT 30 OR 2946/0901	3837 10-19-06-0668010041 HX 1,396.81 SANCHEZ ALLIET ROCKWOOD VILLAS UNIT 1 CONDO OR 1566/ 1180 UNIT G-41 & UNDIV INT IN COMMON ELEMENTS OR 3307/0623	3881 11-10-19-06706009000 116.73 SPE CREKESIDE AT BEVILLE RUN L SHADY FOREST OR 95255 LOT 9 OR 36590673		3964 12-10-19-06757005119 2,268.86 GATOR INVESTMENT & DEVELOPMENT UNIVERSITY COMMONS COND 1 OR 3452/1231 BLDG E UNIT 119 & UNDIV INT IN COMMON ELEMENTS
3744 06-10-19-06663001000 2,101.56 G & ALLOYD LLC 1,000.00 N 210 FT OF E 250 FT OF W 210 FT OF E 486.01 FT OF SW 1/4 LESS S 40 FT R/W OR 3426/0555	3792 09-10-19-06677020032 2,623.36 DEUTSCHE BANK NATIONAL TRUST C CARRIAGE HOUSE LANE PB M-1 LOT 32 OR 2438/0961	3838 10-19-06-0668020001 2,805.99 DUSS & DUSS ROCKWOOD VILLAS UNIT 2 PB N-15 LOT A-1 OR 2302/0156	3882 11-10-19-06706010000 116.73 SPE CREKESIDE AT BEVILLE RUN L SHADY FOREST OR 95255 LOT 10 OR 36590673		3965 12-10-19-06757005120 2,268.86 GATOR INVESTMENT & DEVELOPMENT UNIVERSITY COMMONS COND 1 OR 3452/1231 BLDG E UNIT 120 & UNDIV INT IN COMMON ELEMENTS
3745 06-10-19-06663002000 256.53 G & ALLOYD LLC 28,070.00 W 752.35 FT OF E 1238.36 FT OF S 1650 FT OF SW 1/4 LESS S 40 FT FOR R/W OR 3296/1144	3793 09-10-19-06677060005 1,325.95 WILLIAMS DEBBIE S TOWER OAKS ARMS PB L-29 LOT 5 OR 2227/1933	3839 10-19-06-0668020011 HX 822.29 BALDACCHINO GEORGE J ROCKWOOD VILLAS UNIT 2 PB N-15 LOT C-11 OR 1924/1294	3883 11-10-19-06706011000 116.73 SPE CREKESIDE AT BEVILLE RUN L SHADY FOREST OR 95255 LOT 11 OR 36590673		3966 12-10-19-06757005121 3,322.93 LASALLE BAN. NATIONAL ASSOC UNIVERSITY COMMONS COND 1 OR 3452/1231 BLDG F UNIT 121 & UNDIV INT IN COMMON ELEMENTS OR 3530/0043
3746 06-10-19-06663003000 127.62 G & ALLOYD LLC 13,280.00 E 486.01 FT OF S 1650 FT OF SW 1/4 LESS S 210 FT NORTH OF R/W AND LESS S 40 FT FOR R/W OR 1227/350 PER OR 2349/636 LESS NLY 210 FT PER OR 1605/83/ OR 3296/1144	3794 09-10-19-06677060014 1,460.55 TOWER OAKS ARMS PB L-29 LOT 14 OR 3058/0195	3840 10-19-06-0668020018 HX 888.66 MOSELEY & MOSELEY ROCKWOOD VILLAS UNIT 2 PB N-15 LOT D-18 OR 2185/2763	3884 11-10-19-06706012000 116.73 SPE CREKESIDE AT BEVILLE RUN L SHADY FOREST OR 95255 LOT 12 OR 36590673		3967 12-10-19-06757005123 3,322.93 UNIVERSITY COMMONS COND 1 OR 3452/1231 BLDG F UNIT 123 & UNDIV INT IN COMMON ELEMENTS
3747 06-10-19-06663003002 346.63 MILLER GARY Y 1,340.00 THE N 210 FT OF THE S 1650 FT M/L OF THE E 486.01 FT OF THE SW 1/4 LESS THE E 210 FT DEED APPEARS IN ERROR OR 2349/636	3795 09-10-19-06677100005 HX 3,544.35 KLIEN & KLIEN PORTOFINO CLUSTER DEVELOPMENT PHASE I PB 25 PG 58 LOT 5 OR 3582/0153	3841 10-19-06-0668020028 HX 1,776.66 LONG & LONG ROCKWOOD VILLAS UNIT 2 PB N-15 LOT F-28 OR 3056/1080	3885 11-10-19-06706013000 221.60 SPE CREKESIDE AT BEVILLE RUN L SHADY FOREST OR 95255 LOT 13 OR 36590673		3968 12-10-19-06757005124 3,322.93 GATOR INVESTMENT & DEVELOPMENT UNIVERSITY COMMONS COND 1 OR 3452/1231 BLDG F UNIT 124 & UNDIV INT IN COMMON ELEMENTS
3748 06-10-19-06663004000 193.19 G & ALLOYD LLC 25,050.00 COM SW COR SEC N 89 DEG 25 MIN 35 SEC E 661.59 FT N 00 DEG 46 MIN 17 SEC W 39.41 FT TO N R/W CR SW 32 N 00 DEG 46 MIN 17 SEC W 174.20 FT POB N 00 DEG 46 MIN 17 SEC W 1451.15 FT N 89 DEG 25 MIN 14 SEC E 753.78 FT S 00 DEG 39 MIN SEE TAX ROLL FOR ADDITIONAL LEGAL	3796 09-10-19-06677100026 4,906.71 KLEIN JONATHAN I PORTOFINO CLUSTER DEVELOPMENT PHASE I PB 25 PG 58 LOT 26 OR 3830/1579	3842 10-19-06-0668020075 2,813.89 RMSD LLC ROCKWOOD VILLAS UNIT 2 PB N-15 LOT Q-75 OR 3166/1189	3886 11-10-19-06706014000 221.60 SPE CREKESIDE AT BEVILLE RUN L SHADY FOREST OR 95255 LOT 14 OR 36590673		3969 12-10-19-06757005125 3,322.93 GHANIMI ZIAD UNIVERSITY COMMONS COND 1 OR 3452/1231 BLDG G UNIT 125 & UNDIV INT IN COMMON ELEMENTS OR 3900/0085
3749 07-10-19-06664021010 HX 3,616.87 CODALATA HEATHER ANNE QUAIL HOLLOW PB J-179 LOT 10 OR 2361/0226	3797 09-10-19-06677100118 HX 2,498.87 CALDWELL & CALDWELL & CALDWELL FINE GLADE UNIT 1 PB K-85 LOT 18 OR 3551/0100	3843 10-19-06-0668030010 2,822.11 BOGACHEVA IRINA ROCKWOOD VILLAS UNIT 3 PB N-100 BUILDING G UNIT 10 OR 2671/0669 & OR 3543/0912	3887 11-10-19-06706015000 221.60 SPE CREKESIDE AT BEVILLE RUN L SHADY FOREST OR 95255 LOT 15 OR 36590673		3970 12-10-19-06757005127 3,322.93 GATOR INVESTMENT & DEVELOPMENT UNIVERSITY COMMONS COND 1 OR 3452/1231 BLDG G UNIT 127 & UNDIV INT IN COMMON ELEMENTS
3750 07-10-19-06665010005 2,454.40 STINE ALLEN E GRANITE PARKE PB U-76 LOT 5	3799 09-10-19-06677100026 4,906.71 KLEIN JONATHAN I PORTOFINO CLUSTER DEVELOPMENT PHASE I PB 25 PG 58 LOT 26 OR 3830/1579	3844 10-19-06-0668030016 HX 1,401.68 FUNK CELINE ALEXANDRA ROCKWOOD VILLAS UNIT 3 PB N-100 BUILDING G UNIT 16 OR 3800/0020	3888 11-10-19-06706016000 221.60 SPE CREKESIDE AT BEVILLE RUN L SHADY FOREST OR 95255 LOT 16 OR 36590673		3971 12-10-19-06757005129 3,322.93 GATOR INVESTMENT & DEVELOPMENT UNIVERSITY COMMONS COND 1 OR 3452/1231 BLDG H UNIT 129 & UNDIV INT IN COMMON ELEMENTS
3751 07-10-19-06665010018 2,454.40 STINE ALLEN E GRANITE PARKE PB U-76 LOT 18	3799 09-10-19-06677100026 4,906.71 KLEIN JONATHAN I PORTOFINO CLUSTER DEVELOPMENT PHASE I PB 25 PG 58 LOT 26 OR 3830/1579	3845 10-19-06-0668030032 2,821.74 WELDMAN & WELDMAN ROCKWOOD VILLAS UNIT 3 PB N-100 BUILDING G UNIT 32 OR 3077/0140	3889 11-10-19-06706017000 641.15 SPE CREKESIDE AT BEVILLE RUN L SHADY FOREST OR 95255 LOT 17 OR 36590673		3972 12-10-19-06757005130 3,322.93 GATOR INVESTMENT & DEVELOPMENT UNIVERSITY COMMONS COND 1 OR 3452/1231 BLDG H UNIT 130 & UNDIV INT IN COMMON ELEMENTS
3752 07-10-19-06665010021 1,806.29 STINE ALLEN E GRANITE PARKE PB U-76 LOT 21	3800 09-10-19-06677100514 HX 1,221.72 COM MARTIE JOYCE M PEPPER MILL PB M-56 LOT 54 OR 1955/519 OR 3055/1397	3846 10-19-06-0668030081 HX 1,753.03 FENKSTERSHEIB STEPHANIE ROCKWOOD VILLAS UNIT 3 PB N-100 BLDG L UNIT 81 OR 3052/0403	3890 11-10-19-06706018000 641.15 SPE CREKESIDE AT BEVILLE RUN L SHADY FOREST OR 95255 LOT 18 OR 36590673		3973 12-10-19-06757005131 3,322.93 GATOR INVESTMENT & DEVELOPMENT UNIVERSITY COMMONS COND 1 OR 3452/1231 BLDG H UNIT 131 & UNDIV INT IN COMMON ELEMENTS
3753 07-10-19-06665010022 2,454.40 STINE ALLEN E GRANITE PARKE PB U-76 LOT 22	3801 09-10-19-06677100570 HX 1,170.73 DAMES KATHLEEN PEPPER MILL PB M-56 LOT 70 OR 1671/1610	3847 10-19-06-0668030097 HX 1,391.19 FIRSCHEG HERBERT & MICHELLE ROCKWOOD VILLAS UNIT 3 PB N-15 BLDG N UNIT 97 OR 3163/0893	3891 11-10-19-06706020000 2,462.42 SPE CREKESIDE AT BEVILLE RUN L SHADY FOREST OR 95255 LOT 22 OR 3828/02003		3974 12-10-19-06757005132 3,322.93 GATOR INVESTMENT & DEVELOPMENT UNIVERSITY COMMONS COND 1 OR 3452/1231 BLDG H UNIT 132 & UNDIV INT IN COMMON ELEMENTS
3754 07-10-19-06665010024 2,454.40 STINE ALLEN E GRANITE PARKE PB U-76 LOT 24	3802 09-10-19-06677100570 HX 1,170.73 DAMES KATHLEEN PEPPER MILL PB M-56 LOT 70 OR 1671/1610	3848 10-19-06-066803010 2,436.30 RMSD LLC ROCKWOOD VILLAS UNIT 3 PB N-100 BUILDING G UNIT 10 OR 3166/1158	3892 11-10-19-06706025000 3,029.31 SPE CREKESIDE AT BEVILLE RUN L SHADY FOREST OR 95255 LOT 25 OR 36590681		3975 12-10-19-06757005133 3,322.93 GATOR INVESTMENT & DEVELOPMENT UNIVERSITY COMMONS COND 1 OR 3452/1231 BLDG H UNIT 133 & UNDIV INT IN COMMON ELEMENTS
3755 07-10-19-06665010032 2,454.40 STINE ALLEN E GRANITE PARKE PB U-76 LOT 32	3803 09-10-19-06677100570 HX 1,170.73 DAMES KATHLEEN PEPPER MILL PB M-56 LOT 70 OR 1671/1610	3849 10-19-06-06680301026 2,819.12 EL BACHA & EL BACHA & EL BACHA ROCKWOOD VILLAS UNIT 3 REPLAT PB P-42 BLDG S UNIT 126 OR 2355/2236	3893 11-10-19-06706026000 3,029.31 SPE CREKESIDE AT BEVILLE RUN L SHADY FOREST OR 95255 LOT 26 OR 36590681		3976 12-10-19-06757005135 3,322.93 GATOR INVESTMENT & DEVELOPMENT UNIVERSITY COMMONS COND 1 OR 3452/1231 BLDG I UNIT 135 & UNDIV INT IN COMMON ELEMENTS
3756 07-10-19-06665010059 1,806.29 STINE ALLEN E GRANITE PARKE PB U-76 LOT 59	3804 09-10-19-06677100570 HX 1,170.73 DAMES KATHLEEN PEPPER MILL PB M-56 LOT 70 OR 1671/1610	3850 10-19-06-06680301029 2,819.12 RUBIN & RUBIN & RUBIN ROCKWOOD VILLAS UNIT 3 REPLAT PB P-42 BUILDING G UNIT 129 OR 2934/0527	3894 11-10-19-06706028000 3,029.31 SPE CREKESIDE AT BEVILLE RUN L SHADY FOREST OR 95255 LOT 28 OR 36590681		3977 12-10-19-06757005138 3,322.93 GATOR INVESTMENT & DEVELOPMENT UNIVERSITY COMMONS COND 1 OR 3452/1231 BLDG I UNIT 138 & UNDIV INT IN COMMON ELEMENTS
3757 07-10-19-06665010060 1,806.29 STINE ALLEN E GRANITE PARKE PB U-76 LOT 60	3805 09-10-19-06677100570 HX 1,170.73 DAMES KATHLEEN PEPPER MILL PB M-56 LOT 70 OR 1671/1610	3851 10-19-06-06680301014 HX 1,693.96 COREY PAUL A & MARCEY C VINTAGE VIEW PHASE 1 PB M-74 COM NW COR OF VINTAGE VIEW PHASE 1 S 00 DEG 33 MIN 32 SEC W 30 FT TO POB CONT S 00 DEG 33 MIN 32 SEC W 39 FT S 89 DEG 26 MIN 28 SEC E 146.75 FT N 00 DEG 33 MIN 32 SEC W 189.25 FT DEG 26 MIN 28 SEC W 146.75 FT POB OR 3631/1020	3895 11-10-19-06706030000 3,029.31 SPE CREKESIDE AT BEVILLE RUN L SHADY FOREST OR 95255 LOT 30 OR 36590681		3978 12-10-19-06757005139 3,322.93 GATOR INVESTMENT & DEVELOPMENT UNIVERSITY COMMONS COND 1 OR 3452/1231 BLDG I UNIT 139 & UNDIV INT IN COMMON ELEMENTS
3758 07-10-19-06666030041 HX 9,372.62 WOLFORD MARC CAMBRIDGE FOREST PHASE III PB T-59 LOT 41 OR 3153/0844	3806 09-10-19-06677100570 HX 1,405.70 PRESTON RUSSELL R TOWER OAKS MANOR PB L-58 LOT M-16 LOT 30 OR 2073/0844	3852 10-19-06-06680301020 3,545.87 WATSON JAMES BRUNET VINTAGE VIEW PHASE 1 PB M-74 LOT 20 OR 3825/0173	3896 11-10-19-06706032000 3,029.31 SPE CREKESIDE AT BEVILLE RUN L SHADY FOREST OR 95255 LOT 32 OR 36590681		3979 12-10-19-06757005140 3,322.93 GATOR INVESTMENT & DEVELOPMENT UNIVERSITY COMMONS COND 1 OR 3452/1231 BLDG I UNIT 140 & UNDIV INT IN COMMON ELEMENTS
3759 07-10-19-06667004000 HX 1,857.24 WILLIAMS C & RACHELLE 1,500.00 SHAFTO MEADOWS S/D PB G-59 LOT 4 OR 1070/734	3807 09-10-19-06677100570 HX 1,405.70 PRESTON RUSSELL R TOWER OAKS MANOR PB L-58 LOT M-16 LOT 30 OR 2073/0844	3853 10-19-06-06680301025 3,545.87 WATSON JAMES BRUNET VINTAGE VIEW PHASE 1 PB M-74 LOT 20 OR 3825/0173	3897 11-10-19-06706034000 3,029.31 SPE CREKESIDE AT BEVILLE RUN L SHADY FOREST OR 95255 LOT 34 OR 36590681		3980 12-10-19-06757005142 3,322.93 GATOR INVESTMENT & DEVELOPMENT UNIVERSITY COMMONS COND 1 OR 3452/1231 BLDG I UNIT 142 & UNDIV INT IN COMMON ELEMENTS
3760 07-10-19-06667038000 HX 2,274.15 COLLINS LARAINÉ 2,760.00 SHAFTO MEADOWS S/D PB G-59 LOT 38 OR 1622/1184 & OR 1828/1441 & OR 2368/ 1951	3808 09-10-19-06677100570 HX 1,405.70 PRESTON RUSSELL R TOWER OAKS MANOR PB L-58 LOT M-16 LOT 30 OR 2073/0844	3854 10-19-06-06680301029 HX 2,819.12 EL BACHA & EL BACHA & EL BACHA ROCKWOOD VILLAS UNIT 3 REPLAT PB P-42 BLDG S UNIT 126 OR 2355/2236	3898 11-10-19-06706036000 3,029.31 SPE CREKESIDE AT BEVILLE RUN L SHADY FOREST OR 95255 LOT 36 OR 36590681		3981 12-10-19-06757005143 3,322.93 GATOR INVESTMENT & DEVELOPMENT UNIVERSITY COMMONS COND 1 OR 3452/1231 BLDG I UNIT 143 & UNDIV INT IN COMMON ELEMENTS
3761 08-10-19-06668003001 43,604.16 A/L INVESTMENTS LLC 3,060.00 W 250 FT OF E 530 FT OF N 346 FT OF S 396 FT ALSO COM SE COR SEC W 50 FT N 40 FT POB N 178 FT W 250 FT S 178 FT E 250 FT POB LESS R/W PER OR 2050/1215/ OR 3496/0153	3809 09-10-19-06677100570 HX 1,405.70 PRESTON RUSSELL R TOWER OAKS MANOR PB L-58 LOT M-16 LOT 30 OR 2073/0844	3855 10-19-06-06680301030 3,548.46 JORDAN & OSBORNE VINTAGE VIEW PHASE 3 PB O-33 LOT 80 OR 3556/0881	3899 11-10-19-06706040000 3,029.31 SPE CREKESIDE AT BEVILLE RUN L SHADY FOREST OR 95255 LOT 40 OR 36590681		3982 12-10-19-06757005144 3,322.93 GATOR INVESTMENT & DEVELOPMENT UNIVERSITY COMMONS COND 1 OR 3452/1231 BLDG I UNIT 144 & UNDIV INT IN COMMON ELEMENTS
3762 08-10-19-06668004004 HX 2,645.94 DANZY DANNY R & DEBORAH R GLENDWOOD ESTATES PB G-50 LOT 4 OR 3716/1202	3810 09-10-19-06677100570 HX 2,547.78 NOBLE RICK J & SHANNON M TOWER OAKS MANOR PB L-58 LOT 61 & 62 OR 2298/2054	3856 10-19-06-06680301031 2,992.60 CRAWFORD MICHAEL & SHERREL VINTAGE VIEW PHASE III PB G-53 LOT 111 OR 3208/1142	3900 11-10-19-06706042000 3,029.31 SPE CREKESIDE AT BEVILLE RUN L SHADY FOREST OR 95255 LOT 42 OR 36590673		3983 12-10-19-06757005145 3,322.93 GATOR INVESTMENT & DEVELOPMENT UNIVERSITY COMMONS COND 1 OR 3452/1231 BLDG I UNIT 145 & UNDIV INT IN COMMON ELEMENTS
3763 08-10-19-06668007045 6,130.74 MITCHELL ROBERT A TRUSTEE AVON PHASE 1 PB N-71 & 72 LOT 43 OR 2005/1141 & OR 2275/2365	3811 09-10-19-06677100570 HX 1,298.51 PARADISE ROLLING TOWER OAKS MANOR PB L-58 LOT 75 OR 3730/0754	3857 10-19-06-06680301035 1,195.35 HUTTON & SCRIBNER SOUTHOAK OAKS CONDO OR 1568/1065 UNIT H-5 & UNDIV INT IN COMMON ELEMENTS OR 2840/0394	3901 11-10-19-06706044000 3,029.31 SPE CREKESIDE AT BEVILLE RUN L SHADY FOREST OR 95255 LOT 44 OR 36590681		3984 12-10-19-06757005146 3,322.93 GATOR INVESTMENT & DEVELOPMENT UNIVERSITY COMMONS COND 1 OR 3452/1231 BLDG I UNIT 146 & UNDIV INT IN COMMON ELEMENTS
3764 08-10-19-06668010002 1,890.48 WILHELM & WILHELM 2,760.00 HALL ESTATES PB L-32 LOT 2 OR 2126/1837 1951	3812 09-10-19-06677100570 HX 1,211.29 NOBLE RICK J TOWER OAKS MANOR PB L-58 LOT 91 OR 2973/0459	3858 10-19-06-06680301036 2,096.22 ASABA PARTNERS I LLC SOUTHFOUR OAKS CONDOMINIUM OR 1568/1065 UNIT H-5 & UNDIV INT IN COMMON ELEMENTS OR 3769/0351	3902 11-10-19-06706046000 3,029.31 SPE CREKESIDE AT BEVILLE RUN L SHADY FOREST OR 95255 LOT 46 OR 36590681		3985 12-10-19-06757005147 3,322.93 GATOR INVESTMENT & DEVELOPMENT UNIVERSITY COMMONS COND 1 OR 3452/1231 BLDG I UNIT 147 & UNDIV INT IN COMMON ELEMENTS
3765 08-10-19-06668020059 3,539.17 RUSSO & WILLIAMS WESTWOOD PB I-66 LOT 59 OR 3252/2040	3813 09-10-19-06677100570 HX 1,463.24 PRESTON RUSSELL R ASABA PARTNERS I LLC SOUTHFOUR OAKS CONDOMINIUM OR 1568/1065 UNIT H-5 & UNDIV INT IN COMMON ELEMENTS OR 3769/0351	3859 10-19-06-06680302000 HX 79.49 HARRIS E E LIFE ESTATE 1,880.00 N 130 YDS OF S 200 YDS OF W 70 YDS OF SE 1/4 OF SE 1/4 OR 1628/1107	3903 11-10-19-06706048000 3,029.31 SPE CREKESIDE AT BEVILLE RUN L SHADY FOREST OR 95255 LOT 48 OR 36590		

4002 12-10-19-0675005234 3,322.93 GATOR INVESTMENT & DEVELOPMENT UNIVERSITY COMMONS CONDO 1 OR 3452/1231 BLDG UNIT 234 & UNDIV INT IN COMMON ELEMENTS

4043 12-10-19-0675005300 49,036.99 9191 SOUTH DIXIE LTD PARTNERSH 0.950AC PROPOSED SITES PH II BLDGS 7 THRU 13 WITH UNIVERSTY COMMONS CONDO 1 OR 3451/767

4079 14-10-19-0680900000 20,836.47 BVB FLORIDA REAL ESTATE LLC 0.950AC COM INT S BNDRY NE1/4 SEC 14 SELV RW SR 24 E ALONG S BNDRY 242 FT S 253.01 FT E 415 FT POB E 375.12 FT TO RW SW 34 ST N ALG RW 221.95 FT W 65 FT SW 215 FT W 137.57 FT SWLY 95 FT POB LESS RW) OR 3278/0057

4115 20-10-19-06857002049 HX 1,608.81 BICE RICHARD BROOKS TRUSTEE VALWOOD UNIT PB-56 LOT 49 OR 24240612

4161 20-10-19-06860400026 8,977.20 SFAARI AUDIO INC. 0.050AC HAILE VILLAGE CENTER PH 4 PARCEL 26 ALSO DESC AS COM NW COR LOT 1 HAILE PLANTA- TION UNIT 24 PB P-87 N 28 DEG E 40 FT N 61 DEG W 90 FT N 79 DEG W 52.49 FT TO R W SW 9155 ST N 79 DEG W 153.68 FT S 29 DEG W 143.85 FT N 60 SEE TAX ROLL FOR ADDITIONAL LEGAL

34D OR 1903/0928 4021 21-10-19-06877136004 1,987.68 KURUVILLA ROHIT A GREEN LEAF UNIT 1 REPLAT 2 PB L-66 LOT 36 D OR 3125/0889

4002 12-10-19-0675005234 3,322.93 GATOR INVESTMENT & DEVELOPMENT UNIVERSITY COMMONS CONDO 1 OR 3452/1231 BLDG UNIT 234 & UNDIV INT IN COMMON ELEMENTS

4043 12-10-19-0675005300 49,036.99 9191 SOUTH DIXIE LTD PARTNERSH 0.950AC PROPOSED SITES PH II BLDGS 7 THRU 13 WITH UNIVERSTY COMMONS CONDO 1 OR 3451/767

4079 14-10-19-0680900000 20,836.47 BVB FLORIDA REAL ESTATE LLC 0.950AC COM INT S BNDRY NE1/4 SEC 14 SELV RW SR 24 E ALONG S BNDRY 242 FT S 253.01 FT E 415 FT POB E 375.12 FT TO RW SW 34 ST N ALG RW 221.95 FT W 65 FT SW 215 FT W 137.57 FT SWLY 95 FT POB LESS RW) OR 3278/0057

4115 20-10-19-06857002049 HX 1,608.81 BICE RICHARD BROOKS TRUSTEE VALWOOD UNIT PB-56 LOT 49 OR 24240612

4161 20-10-19-06860400026 8,977.20 SFAARI AUDIO INC. 0.050AC HAILE VILLAGE CENTER PH 4 PARCEL 26 ALSO DESC AS COM NW COR LOT 1 HAILE PLANTA- TION UNIT 24 PB P-87 N 28 DEG E 40 FT N 61 DEG W 90 FT N 79 DEG W 52.49 FT TO R W SW 9155 ST N 79 DEG W 153.68 FT S 29 DEG W 143.85 FT N 60 SEE TAX ROLL FOR ADDITIONAL LEGAL

34D OR 1903/0928 4021 21-10-19-06877136004 1,987.68 KURUVILLA ROHIT A GREEN LEAF UNIT 1 REPLAT 2 PB L-66 LOT 36 D OR 3125/0889

EAGLE CAROLYN B ARREDONDA EST UNIT NO 4 PB H-30 LOT 51 OR 3729/1375	ARCHER ROAD DEVELOPMENT LLC 18750AC COM SW COR SEC 22 N 1984 FT TO CLR RR N E ALONG RR 2422.2 FT N 135 FT N RW R/W 245.00 DEG E ALONG RW 1057.88 FT N 1016 FT TO B N 57 DEG W 740 FT S 11 DEG E 40 FT N 18 DEG E 228 FT TO S LINE P V MOBILE VILLAGE IN OR 788992 N 89 SEE TAX ROLL FOR ADDITIONAL LEGAL	4322 22-10-19-06953001001 4,494.65 JACKSON EDDIE RUSSELL 2,240AC COM SW COR SEC 22 2484.11 FT POB N 277 FT 352.33 FT S 277 FT W 352.33 FT POB OR 3121/1153	4356 28-10-19-07008003000 HX 332.05 FERGUSON VIVIAN 0.690AC SMITHERS SURVEY PB A-113 COM NE COR SEC S 45 DEG W 1135.5 FT POB CONT S 45 DEG W 160.28 FT S 323.41 FT E 113.26 FT S 5 210 FT POB OR 495254 & OR 756358	YMCA OF NORTH CENTRAL FLORIDA 12.000AC SE1/4 OF RR OR 2891/1333	4440 32-10-19-07098036345 671.46 ARCHER ROAD PROPERTIES INC LONGLEAF UNIT III PH VI PB 28 PG 17 LOT 345
4250 21-10-19-06809053000 HX 1,169.23 BOWERS JIMMY L & RHONDA ARREDONDA EST UNIT NO 4 PB H-30 LOT 53 & LOT 67 OR 1474937 & OR 19611996 & OR 281310929	4296 22-10-19-06916001000 980.34 ARCHER ROAD DEVELOPMENT LLC 1.000AC COM AT CL SAL RR & W LINE SEC NE ALONG SAID CL 2422.2 FT N TO N RW SR-24 NE ALONG SAID RW 1057.88 FT N 1016 FT E 40 FT TO POB N 220 FT W 198 FT S 220 FT W 198 FT TO POB OR 3490/1084	4323 22-10-19-06957000000 3,397.03 RHL INVESTMENTS LLC 1.810AC RICELANDS PB D-N 4 N 328 FT OF LOT 4 OR 2638/1441	4357 28-10-19-07014000000 1,305.02 WILLIAMS J 6.000AC RICELANDS SURVEY IN SEC 28 DB 157 THAT PART OF SWLY 1/3 CHS OF LOT 5 WHICH LIES N OF HAYES & THOMAS FENCE	4395 30-10-19-07070001002 1,436.73 CHIVERS J D & MAXINE 1.720AC KINGSBURY PARK PB A-137 LOTS 6 THRU 15 BK C ALSO MAGNOLIA AVE ADJ TO LOTS 6 THRU 10 AKA COMMUNITY PARK PB B-56 OR 16091259 & DEED APPEARS IN ERROR OR 3655/0493	4441 32-10-19-07099002004 81.64 POLLWELL T J 19.040AC S1/2 OF SE1/4 OF SE1/4 OR 91247/LESS E 40 FT RW
4251 21-10-19-06809056000 1,141.48 STANFORD JAMES L ARREDONDA EST UNIT NO 4 PB H-30 LOT 56 OR 2635/0523	4296 22-10-19-06916001000 980.34 ARCHER ROAD DEVELOPMENT LLC 1.000AC COM AT CL SAL RR & W LINE SEC NE ALONG SAID CL 2422.2 FT N TO N RW SR-24 NE ALONG SAID RW 1057.88 FT N 1016 FT E 40 FT TO POB N 220 FT W 198 FT S 220 FT W 198 FT TO POB OR 3490/1084	4324 22-10-19-06959010105 3,392.74 HAYLEY FOREST CONDO OR 3562/0305 UNIT 105 & AN UNDIV INT IN COMMON ELEMENTS OR 3608/1303	4358 33-10-19-07023002000 317.36 BUTLER LLOYD 1.010AC COM NE COR SEC 20 P 335.94 FT W 262.54 FT N 337.67 FT E 262.54 FT POB (LESS N 163.67 ML PER OR 21280378) OR 1862/ 1930	4396 30-10-19-07071008000 10,050.30 KPK ENTERPRISES LLC 10.000AC DB O-221 LOT 1 OR 2895/0835	4442 32-10-19-07100002001 31.16 POLLWELL TOLAR GENE 3.860AC COM SEC COR SEC 89 S 89 DEG 06 MIN 59 SEC W 1317.65 FT S 89 DEG 06 MIN 59 SEC W 1747.09 FT S 88 DEG 58 MIN 51 SEC W 558.70 FT N 01 DEG 12 MIN 01 SEC W 759.93 FT POB S 88 DEG 59 MIN 18 SEC W 1317.65 FT S 89 DEG 06 MIN 59 SEC W SEE TAX ROLL FOR ADDITIONAL LEGAL
4252 21-10-19-06809068000 HX 1,428.24 REGISTER R & REGHSTER ARREDONDA EST UNIT NO 4 PB H-30 LOT 68 OR 2741/0007	4297 22-10-19-06921002000 474.13 DESWITZ GREGORY B 1.300AC COM AT SW COR RUN N 2119 FT NE ALONG HIGHWAY 3110.8 FT NLY 130 FT ELY 25 FT ACROSS RD TO NLY NELY 164.5 FT N 100 FT W 164.5 FT S 100 FT TO POB OR 3013/1476	4326 22-10-19-06966000000 2,409.91 HANS KEVIN W & THERESA J 5.110AC RICELANDS PB D-7A 13 L 2163/1429	4362 28-10-19-07026001001 33.26 GRANDE PRESERVE AT KANAPAH/LT 07.00AC COM NE COR SEC 50 DEG 07 MIN 19 SEC E 1586.75 FT S 58 DEG 38 MIN 41 SEC W 252.10 FT S 135.26 FT N 93.82 E 177.47 FT NLY ALG CURVE 180.72 FT S 58 DEG 38 MIN 41 SEC W 33.71 FT POB OR 3214/1179	4397 30-10-19-07071008002 4,997.04 ALVAREZ JOSEPH A & MICHELLE A 10.000AC DB O-221 LOT 1 OR 2928/1086	4443 32-10-19-0712000000 HX 507.16 WARD VICTORIA LIFE ESTATE 5.000AC COM AT SW COR OF H W G TORBERT LANE NORTH D CHS E 10 CHS N 5 CHS W 10 CHS OR 2446/1340
4253 21-10-19-06809079000 HX 991.67 BRUNELLE SEAN 0.610AC ARREDONDA EST UNIT NO 4 PB H-30 LOT 79 OR 2525/0231	4298 22-10-19-06921002000 HX 1,105.75 DESWITZ GREGORY B 1.300AC COM SW COR RUN N 2119 FT NE ALONG HIGHWAY 3110.8 FT NLY 130 FT ELY 25 FT ACROSS RD TO NLY NELY 164.5 FT N 100 FT W 164.5 FT S 100 FT TO POB OR 3013/1476	4327 22-10-19-06967008000 198.83 KASOWITZ GREGG E 1.000AC DEED 100 FT OF LOT 14 N 100 FT OF S 650 FT OF W 200 FT OF LOT 14 OR 3286/0545	4363 28-10-19-07026001001 31.26 GRANDE PRESERVE AT KANAPAH/LT 07.00AC COM NE COR SEC 50 DEG 07 MIN 19 SEC E 1586.75 FT S 58 DEG 38 MIN 41 SEC W 252.10 FT S 135.26 FT N 93.82 E 177.47 FT NLY ALG CURVE 180.72 FT S 58 DEG 38 MIN 41 SEC W 33.71 FT POB OR 3214/1179	4398 31-10-19-07075010003 HX 752.63 KOSIK MAUREEN A KANAPAH HIGHLANDS UNIT 1 PB N-13 LOT 3 OR 2277/1131	4444 33-10-19-07114002001 HX 184.50 LOVETT ODESSA KANAPAH HIGHLANDS UNIT 1 PB N-13 LOT 11 OR 3482/0712 & OR 3496/0114-0117
4254 21-10-19-06809083000 959.50 BOWERS WILLIAM R ARREDONDA EST UNIT NO 4 PB H-30 LOT 83 OR 1894/0307	4299 22-10-19-06921002000 HX 1,105.75 DESWITZ GREGORY B 1.300AC COM SW COR RUN N 2119 FT NE ALONG HIGHWAY 3110.8 FT NLY 130 FT ELY 25 FT ACROSS RD TO NLY NELY 164.5 FT N 100 FT W 164.5 FT S 100 FT TO POB OR 3013/1476	4328 22-10-19-06967008000 198.83 KASOWITZ GREGG E 1.000AC DEED 100 FT OF LOT 14 N 100 FT OF S 650 FT OF W 200 FT OF LOT 14 OR 3286/0545	4364 28-10-19-07026001001 33.26 GRANDE PRESERVE AT KANAPAH/LT 07.00AC COM NE COR SEC 50 DEG 07 MIN 19 SEC E 1586.75 FT S 58 DEG 38 MIN 41 SEC W 252.10 FT S 135.26 FT N 93.82 E 177.47 FT NLY ALG CURVE 180.72 FT S 58 DEG 38 MIN 41 SEC W 33.71 FT POB OR 3214/1179	4399 31-10-19-07075010011 HX 757.83 LOVETT ODESSA KANAPAH HIGHLANDS UNIT 1 PB N-13 LOT 11 OR 3482/0712 & OR 3496/0114-0117	4445 00-10-20-07125001000 1,080.62 PROKOP ERIC 5.280AC MCINTOSH GRANT ROCKY POINT HOMESITES PB D-2 COM NW COR LOT 11 S 07 DEG 30 MIN 22 SEC E 210 FT OF S 210 FT OF S 210 FT SEC E S 52.63 FT S ELY ALG CURVE 394.95 FT S 81 DEG 03 MIN 27 SEC W 219.07 FT S 06 DEG 26 MIN 52 SEC E 68.70 FT S 82 SEE TAX ROLL FOR ADDITIONAL LEGAL
4255 21-10-19-06809105000 HX 331.31 EVANS MARVIN J ARREDONDA EST UNIT NO 4 PB H-30 LOT 105 OR 2135/0321	4300 22-10-19-06921002000 HX 1,105.75 DESWITZ GREGORY B 1.300AC COM SW COR RUN N 2119 FT NE ALONG HIGHWAY 3110.8 FT NLY 130 FT ELY 25 FT ACROSS RD TO NLY NELY 164.5 FT N 100 FT W 164.5 FT S 100 FT TO POB OR 3013/1476	4329 22-10-19-06967008000 198.83 KASOWITZ GREGG E 1.000AC DEED 100 FT OF LOT 14 N 100 FT OF S 650 FT OF W 200 FT OF LOT 14 OR 3286/0545	4365 28-10-19-07026001001 31.26 GRANDE PRESERVE AT KANAPAH/LT 07.00AC COM NE COR SEC 50 DEG 07 MIN 19 SEC E 1586.75 FT S 58 DEG 38 MIN 41 SEC W 252.10 FT S 135.26 FT N 93.82 E 177.47 FT NLY ALG CURVE 180.72 FT S 58 DEG 38 MIN 41 SEC W 33.71 FT POB OR 3214/1179	4400 31-10-19-07075020007 406.45 LEWIS CALVIN LEE KANAPAH HIGHLANDS UNIT 2 REPLAT OF PORTIONS OF LOTS 40 41 & 56 OF THE TOWN OF METCAL PB P PG 31 LOT 7 OR 2801/0335	4446 00-10-20-07125001000 1,080.62 PROKOP ERIC 5.280AC MCINTOSH GRANT ROCKY POINT HOMESITES PB D-2 COM NW COR LOT 11 S 07 DEG 30 MIN 22 SEC E 210 FT OF S 210 FT OF S 210 FT SEC E S 52.63 FT S ELY ALG CURVE 394.95 FT S 81 DEG 03 MIN 27 SEC W 219.07 FT S 06 DEG 26 MIN 52 SEC E 68.70 FT S 82 SEE TAX ROLL FOR ADDITIONAL LEGAL
4256 21-10-19-06809105000 HX 331.31 EVANS MARVIN J ARREDONDA EST UNIT NO 4 PB H-30 LOT 105 OR 2135/0321	4301 22-10-19-06921002000 HX 1,105.75 DESWITZ GREGORY B 1.300AC COM SW COR RUN N 2119 FT NE ALONG HIGHWAY 3110.8 FT NLY 130 FT ELY 25 FT ACROSS RD TO NLY NELY 164.5 FT N 100 FT W 164.5 FT S 100 FT TO POB OR 3013/1476	4330 22-10-19-06967008000 198.83 KASOWITZ GREGG E 1.000AC DEED 100 FT OF LOT 14 N 100 FT OF S 650 FT OF W 200 FT OF LOT 14 OR 3286/0545	4366 28-10-19-07026001001 31.26 GRANDE PRESERVE AT KANAPAH/LT 07.00AC COM NE COR SEC 50 DEG 07 MIN 19 SEC E 1586.75 FT S 58 DEG 38 MIN 41 SEC W 252.10 FT S 135.26 FT N 93.82 E 177.47 FT NLY ALG CURVE 180.72 FT S 58 DEG 38 MIN 41 SEC W 33.71 FT POB OR 3214/1179	4401 31-10-19-07075030001 1,480.50 RIVERA MIRIAM & JESUS KANAPAH HIGHLANDS UNIT 3 PB R-33 LOT 1 OR 2121/2090	4447 00-10-20-07125001000 1,080.62 PROKOP ERIC 5.280AC MCINTOSH GRANT ROCKY PT HOMESITES PB D-42 LOTS 17 & 18 OR 2015/2325
4257 21-10-19-06809107000 1,274.73 EDMUNSTER GEORGE S ARREDONDA EST UNIT NO 4 PB H-30 LOT 107 OR 2782/0024-0028	4302 22-10-19-06921002000 HX 1,105.75 DESWITZ GREGORY B 1.300AC COM SW COR RUN N 2119 FT NE ALONG HIGHWAY 3110.8 FT NLY 130 FT ELY 25 FT ACROSS RD TO NLY NELY 164.5 FT N 100 FT W 164.5 FT S 100 FT TO POB OR 3013/1476	4331 22-10-19-06967008000 198.83 KASOWITZ GREGG E 1.000AC DEED 100 FT OF LOT 14 N 100 FT OF S 650 FT OF W 200 FT OF LOT 14 OR 3286/0545	4367 28-10-19-07026001001 31.26 GRANDE PRESERVE AT KANAPAH/LT 07.00AC COM NE COR SEC 50 DEG 07 MIN 19 SEC E 1586.75 FT S 58 DEG 38 MIN 41 SEC W 252.10 FT S 135.26 FT N 93.82 E 177.47 FT NLY ALG CURVE 180.72 FT S 58 DEG 38 MIN 41 SEC W 33.71 FT POB OR 3214/1179	4402 31-10-19-07075030003 812.43 GRAY WILLIAM L & MARY I KANAPAH HIGHLANDS UNIT 3 PB R-33 LOT 3 OR 2079/1998	4448 00-10-20-07125001000 1,080.62 PROKOP ERIC 5.280AC MCINTOSH GRANT ROCKY PT HOMESITES PB D-42 LOTS 17 & 18 OR 2015/2325
4258 21-10-19-06809108000 361.62 HAAS SHANNON M 0.610AC ARREDONDA EST UNIT NO 4 PB H-30 LOT 108 OR 3208/1439	4303 22-10-19-06921002000 HX 1,105.75 DESWITZ GREGORY B 1.300AC COM SW COR RUN N 2119 FT NE ALONG HIGHWAY 3110.8 FT NLY 130 FT ELY 25 FT ACROSS RD TO NLY NELY 164.5 FT N 100 FT W 164.5 FT S 100 FT TO POB OR 3013/1476	4332 22-10-19-06967008000 198.83 KASOWITZ GREGG E 1.000AC DEED 100 FT OF LOT 14 N 100 FT OF S 650 FT OF W 200 FT OF LOT 14 OR 3286/0545	4368 28-10-19-07026001001 31.26 GRANDE PRESERVE AT KANAPAH/LT 07.00AC COM NE COR SEC 50 DEG 07 MIN 19 SEC E 1586.75 FT S 58 DEG 38 MIN 41 SEC W 252.10 FT S 135.26 FT N 93.82 E 177.47 FT NLY ALG CURVE 180.72 FT S 58 DEG 38 MIN 41 SEC W 33.71 FT POB OR 3214/1179	4403 31-10-19-07075030001 HX 773.43 HERNANDEZ JORGE L QUINONES KANAPAH HIGHLANDS UNIT 3 PB R-33 LOT 3 OR 2079/1998	4449 00-10-20-07125001000 1,080.62 PROKOP ERIC 5.280AC MCINTOSH GRANT ROCKY PT HOMESITES PB D-42 LOTS 17 & 18 OR 2015/2325
4259 21-10-19-0680910000 1,089.12 DESWITZ GREGORY B ARREDONDA EST UNIT NO 4 PB H-30 LOT 110 OR 2666/0695	4304 22-10-19-06921002000 HX 1,105.75 DESWITZ GREGORY B 1.300AC COM SW COR RUN N 2119 FT NE ALONG HIGHWAY 3110.8 FT NLY 130 FT ELY 25 FT ACROSS RD TO NLY NELY 164.5 FT N 100 FT W 164.5 FT S 100 FT TO POB OR 3013/1476	4333 22-10-19-06967008000 198.83 KASOWITZ GREGG E 1.000AC DEED 100 FT OF LOT 14 N 100 FT OF S 650 FT OF W 200 FT OF LOT 14 OR 3286/0545	4369 28-10-19-07026001001 31.26 GRANDE PRESERVE AT KANAPAH/LT 07.00AC COM NE COR SEC 50 DEG 07 MIN 19 SEC E 1586.75 FT S 58 DEG 38 MIN 41 SEC W 252.10 FT S 135.26 FT N 93.82 E 177.47 FT NLY ALG CURVE 180.72 FT S 58 DEG 38 MIN 41 SEC W 33.71 FT POB OR 3214/1179	4404 31-10-19-07075030001 HX 889.65 JONER DANIEL KANAPAH HIGHLAND UNIT 5 PB T-85 LOT 15 OR 2323/2119	4450 00-10-20-07125001000 1,080.62 PROKOP ERIC 5.280AC MCINTOSH GRANT ROCKY PT HOMESITES PB D-42 LOTS 17 & 18 OR 2015/2325
4260 21-10-19-068091001000 HX 347.89 VINSON THELMA 1.300AC COM 727.00 FT W OF NE COR SEC 1/4 POB W 285.00 FT S 198.24 FT E 285.00 FT N 198.24 FT POB OR 2376/2136	4305 22-10-19-06921002000 HX 1,105.75 DESWITZ GREGORY B 1.300AC COM SW COR RUN N 2119 FT NE ALONG HIGHWAY 3110.8 FT NLY 130 FT ELY 25 FT ACROSS RD TO NLY NELY 164.5 FT N 100 FT W 164.5 FT S 100 FT TO POB OR 3013/1476	4334 22-10-19-06967008000 198.83 KASOWITZ GREGG E 1.000AC DEED 100 FT OF LOT 14 N 100 FT OF S 650 FT OF W 200 FT OF LOT 14 OR 3286/0545	4370 28-10-19-07026001001 31.26 GRANDE PRESERVE AT KANAPAH/LT 07.00AC COM NE COR SEC 50 DEG 07 MIN 19 SEC E 1586.75 FT S 58 DEG 38 MIN 41 SEC W 252.10 FT S 135.26 FT N 93.82 E 177.47 FT NLY ALG CURVE 180.72 FT S 58 DEG 38 MIN 41 SEC W 33.71 FT POB OR 3214/1179	4405 31-10-19-07075050021 2,046.35 ROMAN THOMAS R KANAPAH HIGHLAND UNIT 5 PB T-85 LOT 21 OR 2854/0008 & OR 3497/1230	4451 00-10-20-07125001000 1,080.62 PROKOP ERIC 5.280AC MCINTOSH GRANT ROCKY PT HOMESITES PB D-42 LOTS 17 & 18 OR 2015/2325
4261 21-10-19-068094002000 3,431.11 BOSTON CHERYL 0.610AC COM SE COR LOT 20 ARREDONDA EST UNIT 4 PB H-30 S 50 DEG 42 MIN 56 SEC E 1.94 FT S 24 DEG 14 MIN 05 SEC E 45.07 FT POB S 24 DEG 14 MIN 05 SEC E 145 FT S 72 DEG 09 MIN 46 SEC W 175.76 FT 24 DEG 16 MIN 58 SEC W 157.63 FT N 76 DEG SEE TAX ROLL FOR ADDITIONAL LEGAL	4306 22-10-19-06921002000 HX 1,105.75 DESWITZ GREGORY B 1.300AC COM SW COR RUN N 2119 FT NE ALONG HIGHWAY 3110.8 FT NLY 130 FT ELY 25 FT ACROSS RD TO NLY NELY 164.5 FT N 100 FT W 164.5 FT S 100 FT TO POB OR 3013/1476	4335 22-10-19-06967008000 198.83 KASOWITZ GREGG E 1.000AC DEED 100 FT OF LOT 14 N 100 FT OF S 650 FT OF W 200 FT OF LOT 14 OR 3286/0545	4371 28-10-19-07026001001 31.26 GRANDE PRESERVE AT KANAPAH/LT 07.00AC COM NE COR SEC 50 DEG 07 MIN 19 SEC E 1586.75 FT S 58 DEG 38 MIN 41 SEC W 252.10 FT S 135.26 FT N 93.82 E 177.47 FT NLY ALG CURVE 180.72 FT S 58 DEG 38 MIN 41 SEC W 33.71 FT POB OR 3214/1179	4406 31-10-19-07075060032 HX 2,148.61 MCCRAY & MCCRAY KANAPAH HIGHLANDS UNIT 6 PB U-51 LOT 32 OR 2618/0597	4452 00-10-20-07125001000 1,080.62 PROKOP ERIC 5.280AC MCINTOSH GRANT ROCKY PT HOMESITES PB D-42 LOTS 17 & 18 OR 2015/2325
4262 21-10-19-068094006000 594.18 MILLER SAMUEL FREDERICK & ERNE 0.500AC COM INT 1/2 MILE LINE & E SIDE OLD NEWANSVILLE RD SLY ALONG RD 210 FT POB CONTINUE SLY ALONG RD 105 FT E 210 FT NLY 105 FT N 210 FT POB OR 2420/0785	4307 22-10-19-06921002000 HX 1,105.75 DESWITZ GREGORY B 1.300AC COM SW COR RUN N 2119 FT NE ALONG HIGHWAY 3110.8 FT NLY 130 FT ELY 25 FT ACROSS RD TO NLY NELY 164.5 FT N 100 FT W 164.5 FT S 100 FT TO POB OR 3013/1476	4336 22-10-19-06967008000 198.83 KASOWITZ GREGG E 1.000AC DEED 100 FT OF LOT 14 N 100 FT OF S 650 FT OF W 200 FT OF LOT 14 OR 3286/0545	4372 28-10-19-07026001001 31.26 GRANDE PRESERVE AT KANAPAH/LT 07.00AC COM NE COR SEC 50 DEG 07 MIN 19 SEC E 1586.75 FT S 58 DEG 38 MIN 41 SEC W 252.10 FT S 135.26 FT N 93.82 E 177.47 FT NLY ALG CURVE 180.72 FT S 58 DEG 38 MIN 41 SEC W 33.71 FT POB OR 3214/1179	4407 31-10-19-07075060032 HX 2,148.61 MCCRAY & MCCRAY KANAPAH HIGHLANDS UNIT 6 PB U-51 LOT 32 OR 2618/0597	4453 00-10-20-07125001000 1,080.62 PROKOP ERIC 5.280AC MCINTOSH GRANT ROCKY PT HOMESITES PB D-42 LOTS 17 & 18 OR 2015/2325
4263 21-10-19-068094006000 594.18 MILLER SAMUEL FREDERICK & ERNE 0.500AC COM INT 1/2 MILE LINE & E SIDE OLD NEWANSVILLE RD SLY ALONG RD 210 FT POB CONTINUE SLY ALONG RD 105 FT E 210 FT NLY 105 FT N 210 FT POB OR 2420/0785	4308 22-10-19-06921002000 HX 1,105.75 DESWITZ GREGORY B 1.300AC COM SW COR RUN N 2119 FT NE ALONG HIGHWAY 3110.8 FT NLY 130 FT ELY 25 FT ACROSS RD TO NLY NELY 164.5 FT N 100 FT W 164.5 FT S 100 FT TO POB OR 3013/1476	4337 22-10-19-06967008000 198.83 KASOWITZ GREGG E 1.000AC DEED 100 FT OF LOT 14 N 100 FT OF S 650 FT OF W 200 FT OF LOT 14 OR 3286/0545	4373 28-10-19-07026001001 31.26 GRANDE PRESERVE AT KANAPAH/LT 07.00AC COM NE COR SEC 50 DEG 07 MIN 19 SEC E 1586.75 FT S 58 DEG 38 MIN 41 SEC W 252.10 FT S 135.26 FT N 93.82 E 177.47 FT NLY ALG CURVE 180.72 FT S 58 DEG 38 MIN 41 SEC W 33.71 FT POB OR 3214/1179	4408 31-10-19-07075060032 HX 2,148.61 MCCRAY & MCCRAY KANAPAH HIGHLANDS UNIT 6 PB U-51 LOT 32 OR 2618/0597	4454 00-10-20-07125001000 1,080.62 PROKOP ERIC 5.280AC MCINTOSH GRANT ROCKY PT HOMESITES PB D-42 LOTS 17 & 18 OR 2015/2325
4264 21-10-19-068094006000 594.18 MILLER SAMUEL FREDERICK & ERNE 0.500AC COM INT 1/2 MILE LINE & E SIDE OLD NEWANSVILLE RD SLY ALONG RD 210 FT POB CONTINUE SLY ALONG RD 105 FT E 210 FT NLY 105 FT N 210 FT POB OR 2420/0785	4309 22-10-19-06921002000 HX 1,105.75 DESWITZ GREGORY B 1.300AC COM SW COR RUN N 2119 FT NE ALONG HIGHWAY 3110.8 FT NLY 130 FT ELY 25 FT ACROSS RD TO NLY NELY 164.5 FT N 100 FT W 164.5 FT S 100 FT TO POB OR 3013/1476	4338 22-10-19-06967008000 198.83 KASOWITZ GREGG E 1.000AC DEED 100 FT OF LOT 14 N 100 FT OF S 650 FT OF W 200 FT OF LOT 14 OR 3286/0545	4374 28-10-19-07026001001 31.26 GRANDE PRESERVE AT KANAPAH/LT 07.00AC COM NE COR SEC 50 DEG 07 MIN 19 SEC E 1586.75 FT S 58 DEG 38 MIN 41 SEC W 252.10 FT S 135.26 FT N 93.82 E 177.47 FT NLY ALG CURVE 180.72 FT S 58 DEG 38 MIN 41 SEC W 33.71 FT POB OR 3214/1179	4409 31-10-19-07075060032 HX 2,148.61 MCCRAY & MCCRAY KANAPAH HIGHLANDS UNIT 6 PB U-51 LOT 32 OR 2618/0597	4455 00-10-20-07125001000 1,080.62 PROKOP ERIC 5.280AC MCINTOSH GRANT ROCKY PT HOMESITES PB D-42 LOTS 17 & 18 OR 2015/2325
4265 21-10-19-068094006000 594.18 MILLER SAMUEL FREDERICK & ERNE 0.500AC COM INT 1/2 MILE LINE & E SIDE OLD NEWANSVILLE RD SLY ALONG RD 210 FT POB CONTINUE SLY ALONG RD 105 FT E 210 FT NLY 10					

D 1 CLINCH GRANT SHEPPARD ESTATES OR 239.170 5 OR 3685/0497
4472 00-10-19-07196005000 1,332.40
PRIDEOWN FLOYD

E 100 FT N 68 DEG 38 MIN 11 SEC E
36.30 FT S 21 DEG 21 MIN 49 SEC E 555
FT S 39 DEG 05 MIN 44 SEC E 217.38 FT
SEE TAX ROLL FOR ADDITIONAL LEGAL

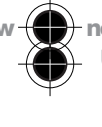
4537 00-10-19-07280010016 1,506.45
CARTER CONSTRUCTION OF GAINESV
0210AC
MADERA CLUSTER DEVELOPMENT PB 23
PG 72
LOT 16 OR 25601040

4578 00-10-19-07294201822 2,009.25
SU LUYE
WINDSOR PARK AT GAINESVILLE PH I CONDO
BK 7 PG 1 UNIT 822 & AN UNDIV INT IN
COMMON ELEMENTS OR 3512/0059

4622 00-10-19-07314005028 2,314.34
CASTILLO RICARDO & GLORIA
PHOENIX S/D PB J-70 LOT 28 OR 2776/0584

PLANTATION PB J-16 LOT 15
4667 05-11-19-07348040001 HX 1,106.70
MARTIN MARY L 1,050AC
KANAPAH PINES UNIT 2 PB L-55 LOT 1 OR
1669/1108

4668 05-11-19-07348040001 HX 1,047.00
BEAL S MARJORIE 1,490AC
KANAPAH PINES UNIT 2 PB L-55 LOT 4 OR
3375/0839



RED BRITTON LLC 0.300AC COM SW COR SEC E 630.43 FT TO E R/W SR-121 POB N 5 DEG W 401.33 FT E 877.64 FT S 400 FT W 485 FT POB OR 3754/1452 (LESS PH 1 CHRISTIANS COVE CONDO PER BK 4 PG 48-49)

BUCK BAY REPLAT PB M-17 LOT 107 OR 3490/1419 4981 07-09-20-07814100057 536.27 EDIX INVESTMENTS INC BUCK BAY REPLAT PB M-17 LOT 57 OR 3490/1419

5077 11-09-20-07828000000 1.128.62 TURNER LARRY 3.120AC COM SW COR LOT 21 WEST ADDN TO FAIRBANKS DB O-241 POB N 00 DEG 12 MIN 10 SEC E 475.52 FT S 89 DEG 58 MIN 00 SEC E 192 FT S 00 DEG 12 MIN 17 SEC W 150.89 FT N 83 DEG 51 MIN 00 SEC W SEE TAX ROLL FOR ADDITIONAL LEGAL

CURVE 107.87 FT S 85 DEG E 317.51 FT SELY ALONG A CURVE 304.25 FT SELY SEE TAX ROLL FOR ADDITIONAL LEGAL



CAUTHEN G R JR & CONNIE HAZEL HGTS ADDN 1 PB-F-16 LOT 9 OR 129609879	SEE TAX ROLL FOR ADDITIONAL LEGAL	RED BUTTON LLC OAK HILL PB A-167-168 LOTS 36 37 BK F OR 785777 LESS R/W PER OR 1601/1286 R/W 39TH AVE OR 3762/0000	5306 27-09-20-0819800000 6,862.67 HICKS MAX K JR & CHARLOTTE 0.920AC E 201.70 FT OF N 1923.70 FT OF N 197.75 FT OF S 230.75 FT OR 1452/0383	GAINESVILLE IND PARK PB-F-34 S 100 FT OF N 200 FT OF LOT 4 & S 100 FT OF N 200 FT OF W 30 FT OF ADJ PARCEL OR 3083/0508	5391 29-09-20-08247001000 405.52 VILLAS AT 39TH L.L.C. VILLAS AT 39TH CONDOMINIUM BK 10 PG 53 UNIT 1 & AN UNDIV INT IN COMMON ELEMENTS
5193 19-09-20-07918012000 HX 992.81 DAVIS IV & TAYLOR HAZEL HGTS ADDN 1 PB-F-16 LOT 12 OR 20572118	5231 20-09-20-0796000000 3,112.76 HOLTZENDORF JOHN ALAN & LISAM 0.340AC COM 1525 4 FT N OF SW COR OF NW 14 RUN N 47 DEG W 78.8 FT N 42 DEG E 650.0 FT N 47 DEG W 66 FT POB S 42 DEG W 110 FT N 47 DEG W 110 FT N 42 DEG E 110 FT N 47 DEG W 90 FT N 42 DEG E 80 FT S 47 DEG E 200 FT S 42 DEG W 80 FT TO POB SEE TAX ROLL FOR ADDITIONAL LEGAL	5266 20-09-20-0809200000 484.17 RED BUTTON LLC OAK HILL PB A-167-168 LOTS 38 39 BK F OR 781114 LESS R/W PER OR 1601/1286 R/W 39TH AVE OR 3762/0000	5307 27-09-20-081980019000 8,247.86 NEWMAN & HAJAL LLC 1.290AC COM C/L OF SR DEPT EASEMENT OR 527 PG 104 & C/L OF LOT 12 POB N 31 DEG 02' MIN E 139.70 FT S 88 DEG 56 MIN 28 SEC E 268.07 S 15 DEG 42 MIN 45 SEC W 94.61 FT S 31 DEG 02 MIN 44 SEC W 205.42 FT N 52 DEG 59 MIN 01 SEC W 258.58 FT POB OR 3540/1826	5352 28-09-20-08210007000 13,785.32 CINQUE HOLDINGS INC 2.440AC GAINESVILLE IND PARK PB-F-34 LOT 7 LESS THAT PART SW COR OF LOT 7 PER OR 1581/ 1612 LESS NW 332 FT THEREOF TO DOT AS PER 1626/1546 OR 2423/0231	5392 29-09-20-08247002000 444.33 VILLAS AT 39TH L.L.C. VILLAS AT 39TH CONDOMINIUM BK 10 PG 53 UNIT 1 & AN UNDIV INT IN COMMON ELEMENTS
5194 19-09-20-07918015000 HX 1,099.79 ESSEX ARTHUR D & BONNIE L HAZEL HGTS ADDN 1 PB-F-16 LOT 15 OR 21062006	5232 20-09-20-0796001000 1,984.74 TURNER AARON JR & PATRICIA E 6.900AC COM NW COR SEC & S R/W OF NW 53RD AVE E ALG S/L RW 1745.53 FT S 46 DEG E 70.52 DEG W 90 FT N 42 DEG E 620 FT S 43 DEG W 485.03 FT N 46 DEG W 620.19 FT N 43 DEG E 485 FT POB OR 2092/0758	5267 20-09-20-0809200000 512.48 RED BUTTON LLC OAK HILL PB A-167-168 LOTS 40 41 BK F OR 802511 LESS R/W PER OR 1601/1286 LESS R/W 39TH AVE OR 3762/0000	5308 27-09-20-08199001000 2,366.23 WHEELER JOHN TERRANCE 0.310AC HUGH EDWARDS IND CENTER PB-E-41 LOT 31 OR 2818/0483	5353 28-09-20-08210008000 4,166.77 ZIMMERMAN ARNOLD L TRUSTEE 0.260AC GAINESVILLE IND PARK PB-F-34 COM NE COR LOT 8 RUN S 190 FT POB S 80 FT W 141 FT N 80 FT 141 FT POB OR 2260/0105 & OR 2406/1171	5393 29-09-20-08247003000 405.52 VILLAS AT 39TH L.L.C. VILLAS AT 39TH CONDOMINIUM BK 10 PG 53 UNIT 3 & AN UNDIV INT IN COMMON ELEMENTS
5195 19-09-20-07918017000 4,012.60 MANN BARRY M HAZEL HGTS ADDN 1 PB-F-16 LOT 17 OR 3203/0467 & OR 3571/0591	5233 20-09-20-0796001000 91,110.81 TURNER AARON JR & PATRICIA 7.440AC COM NW COR SEC & S R/W NW 53RD AVE E ALG S/L RW 1745.53 FT POB S 46 DEG E 70.52 DEG W 90 FT N 42 DEG E 620 FT DEG W 43.33 FT S 43 DEG W 135 FT N 46 DEG W 43.33 FT S 43 DEG W 617 FT N 46 DEG W 50 FT N 43 DEG E 782.05 FT POB SEE TAX ROLL FOR ADDITIONAL LEGAL	5268 20-09-20-0809400000 2,803.82 ZSCHAECKE RICARDO G OAK HILL PB A-167-168 LOTS 42 43 44 45 BK F OR 2365/0498 & OR 2452/0253	5309 27-09-20-08199002000 2,777.96 FICKETT KENNETH J & REBECCA H HUGH EDWARDS IND CENTER PB-E-41 LOT 32 OR 2242/0459	5354 28-09-20-08210008010 2,018.87 ZIMMERMAN ARNOLD L TRUSTEE 0.320AC GAINESVILLE IND PARK PB-F-34 COM NE COR LOT 8 S 1 DEG E 270 FT TO POB S 1 DEG E 187 FT TO POB S 1 DEG E 110 FT W 100 FT N 87 DEG E 141 FT TO POB OR 1979/1700 OR 2260/0105 & OR 2406/1171	5394 29-09-20-08247004000 405.52 VILLAS AT 39TH L.L.C. VILLAS AT 39TH CONDOMINIUM BK 10 PG 53 UNIT 4 & AN UNDIV INT IN COMMON ELEMENTS
5196 19-09-20-07918020534 2,948.05 MITCHELL ROBERT A HAZEL HEIGHTS ADDN #2 PB-G-22 LOT 34 OR 3221/0260	5234 20-09-20-0796001000 91,110.81 TURNER AARON JR & PATRICIA 7.440AC COM NW COR SEC & S R/W NW 53RD AVE E ALG S/L RW 1745.53 FT POB S 46 DEG E 70.52 DEG W 90 FT N 42 DEG E 620 FT DEG W 43.33 FT S 43 DEG W 135 FT N 46 DEG W 43.33 FT S 43 DEG W 617 FT N 46 DEG W 50 FT N 43 DEG E 782.05 FT POB SEE TAX ROLL FOR ADDITIONAL LEGAL	5269 20-09-20-0812001000 HX 767.84 LINN ROY J MAGNOLIA HEIGHTS PB D-12 LOT 23 BK C OR 1922/0549	5310 27-09-20-08199003800 4,007.08 FICKETT KENNETH J & REBECCA H 0.310AC HUGH EDWARDS IND CENTER PB-E-41 LOT 38 OR 2242/0459	5355 28-09-20-08210009004 8,834.94 CINQUE HOLDINGS INC 0.910AC GAINESVILLE IND PARK PB-F-34 S 140 FT OF E 282 FT OF NK 9 OR 2352/1130	5395 29-09-20-08247005000 405.52 VILLAS AT 39TH L.L.C. VILLAS AT 39TH CONDOMINIUM BK 10 PG 53 UNIT 5 & AN UNDIV INT IN COMMON ELEMENTS
5197 19-09-20-07927000000 HX 1,010.19 CRUCE ANGELA PARADISE PB A-4 W 50 FT OF N 301 FT OF LOT 48 & E 6 FT OF N1/2 OF LOT 47 SUBJECT TO EASEMENT FOR NW 43RD AVE OR 2202/2980 & OR 2300/2143 & OR 2889/0185	5235 20-09-20-07960012009 1,581.72 DREYERS CARPET CARE INC 0.030AC GAINESVILLE NORTH CONDOMINIUM WAREHOUSE 2 OR 15952339 UNIT & A UNDIVIDED INT IN COMMON AREA OR 2606/0177	5270 20-09-20-08146000000 1,713.04 SAULS MICHAEL R RUIDENHEIT HEIGHTS PB C-98 LOT 7 BK 1 OR 2733/0204	5311 27-09-20-08199004500 2,049.21 FICKETT KENNETH J & REBECCA H 0.310AC HUGH EDWARDS IND CENTER PB-E-41 LOT 45 OR 2242/0459	5356 28-09-20-08210009006 6,982.18 CINQUE HOLDINGS INC 0.960AC GAINESVILLE IND PARK PB-F-34 COM SW COR LOT 11 N 123 FT E 200 FT S 50 FT POB CONT N 249.80 FT E 334.66 FT S 249.88 FT W 334.57 FT POB LESS THE W1/2 OR 2332/2903	5396 29-09-20-08247007000 405.52 VILLAS AT 39TH L.L.C. VILLAS AT 39TH CONDOMINIUM BK 10 PG 53 UNIT 6 & AN UNDIV INT IN COMMON ELEMENTS
5198 19-09-20-07929127075 HX 884.39 MCGOWAN THOMAS R & FLORENCE S CEDAR CREEK PB-L-88 LOT 27 UNIT 75 OR 1959/2995	5236 20-09-20-07960013003 1,547.22 DREYERS CARPET CARE INC 0.030AC GAINESVILLE NORTH CONDOMINIUM WAREHOUSE 3 OR 15961853 UNIT C OR 3540/0520	5271 21-09-20-08159007000 8,699.86 0.210AC PARCEL BND ON N BY S R/W NE 53RD AVE ON W BY E R/W N MAIN ST ON S BY DRAINAGE DITCH C OR 1348778 ON E BY DRAINAGE DITCH D OR 1284648 ON W BY 1/328 AKA PART OF LOT 2 MSD BK 3 PG 3	5312 27-09-20-08199005000 2,932.65 JOHNSON LORENZO & DEBBIE HUGH EDWARDS IND CENTER PB-E-41 LOT 49 OR 1982/0444	5357 28-09-20-08210009006 6,982.18 CINQUE HOLDINGS INC 0.960AC GAINESVILLE IND PARK PB-F-34 COM SW COR LOT 11 N 123 FT E 200 FT S 50 FT POB CONT N 249.80 FT E 334.66 FT S 249.88 FT W 334.57 FT POB LESS THE W1/2 OR 2332/2903	5397 29-09-20-08247008000 405.52 VILLAS AT 39TH L.L.C. VILLAS AT 39TH CONDOMINIUM BK 10 PG 53 UNIT 7 & AN UNDIV INT IN COMMON ELEMENTS
5199 19-09-20-07929130078 HX 1,772.37 LESTER RICHARD CEDAR CREEK PB-L-88 LOT 30 UNIT 78 OR 2184/2157 & OR 2913/0410	5237 20-09-20-07960013009 1,930.04 DREYERS CARPET CARE INC 0.030AC GAINESVILLE NORTH CONDOMINIUM WAREHOUSE 2 OR 15952339 UNIT & A UNDIVIDED INT IN COMMON AREA OR 3134/0867	5272 21-09-20-08159008000 13,377.26 RAJAEI ELHAM PARCEL BND ON N BY S R/W NE 53RD AVE ON E BY R/W N MAIN ST ON W & S BY CONSERVATION EASEMENT OR 1710/2652 & OR 3097/1328	5313 27-09-20-08199006000 2,100.02 WALDO INVESTMENT LLC 0.650AC HUGH EDWARDS IND CENTER PB-E-41 LOT 56 (LESS E 42 FT R/W PER OR 610/144) OR 3313/1407	5358 28-09-20-08224000000 HX 205.47 SCHMIDT JAMES B 2.410AC THWAITE S/D ADJ CASE BOX 88 W 82 1/2 FT E 88 7/8 FT S 86 1/2 FT N 129 1/2 FT OR 1859/3074 & OR 1895/1259	5398 29-09-20-08247009000 405.52 VILLAS AT 39TH L.L.C. VILLAS AT 39TH CONDOMINIUM BK 10 PG 53 UNIT 9 & AN UNDIV INT IN COMMON ELEMENTS
5201 19-09-20-07930022000 HX 768.78 MAC EWAN MARK H & JENNIFER J PARADISE PB A-4 BCREST PB-F-93 LOT 22 OR 1922/1822	5238 20-09-20-07960013003 1,547.22 DREYERS CARPET CARE INC 0.030AC GAINESVILLE NORTH CONDOMINIUM WAREHOUSE 3 OR 15961853 UNIT C OR 3540/0520	5273 22-09-20-08160005037 HX 759.39 THOMAS ELLAM MEGAN IRONWOOD GOLF COURSE VILLAGE PB J-43 LOT 37 OR 2277/0472	5314 27-09-20-08199007000 1,200.02 WALDO INVESTMENT LLC 0.650AC HUGH EDWARDS IND CENTER PB-E-41 LOT 57 (LESS E 42 FT R/W PER OR 610/144) OR 3313/1407	5359 28-09-20-08224000000 HX 205.47 SCHMIDT JAMES B 2.410AC THWAITE S/D ADJ CASE BOX 88 W 82 1/2 FT E 88 7/8 FT S 86 1/2 FT N 129 1/2 FT OR 1859/3074 & OR 1895/1259	5399 29-09-20-08247010000 405.52 VILLAS AT 39TH L.L.C. VILLAS AT 39TH CONDOMINIUM BK 10 PG 53 UNIT 10 & AN UNDIV INT IN COMMON ELEMENTS
5202 18-09-20-07934001001 3,790.81 STOPELL LAWRENCE 0.670AC COM 150 FT N 94.1 FT W OF SE COR SEC POB W 139.49 FT N 44 DEG E 335.13 FT S 143.69 FT S 44 DEG W 134.69 FT TO POB OR 3123/0204 & OR 3452/1078	5239 20-09-20-07960013009 1,930.04 DREYERS CARPET CARE INC 0.030AC GAINESVILLE NORTH CONDOMINIUM WAREHOUSE 2 OR 15952339 UNIT & A UNDIVIDED INT IN COMMON AREA OR 3134/0867	5274 22-09-20-08160005053 HX 1,395.06 HARRINGTON JUAN H & BESSIE S 0.180AC IRONWOOD GOLF COURSE VILLAGE PB J-43 LOTS 53 & 54 OR 2397/717	5315 27-09-20-08199007000 1,200.02 WALDO INVESTMENT LLC 0.650AC HUGH EDWARDS IND CENTER PB-E-41 LOT 57 (LESS E 42 FT R/W PER OR 610/144) OR 3313/1407	5360 28-09-20-08220022004 HX 40.90 HALL SUSAN RUTH COM AT SE COR OF BK V N 212.66 FT TO POB N 93.59 FT S 88 DEG W 184.08 FT S 88 7/8 FT S 86 1/2 FT N 129 1/2 FT TO POB OR 1859/3074 & OR 1895/1259	5400 29-09-20-08247011000 405.52 VILLAS AT 39TH L.L.C. VILLAS AT 39TH CONDOMINIUM BK 10 PG 53 UNIT 11 & AN UNDIV INT IN COMMON ELEMENTS
5203 19-09-20-07935000000 447.12 ZEDALIS TIMOTHY C & JENNIFER M 2070AC S 1/4 CHS OF SE1/4 OF SE1/4 W OF CREEK OR 2411/0607	5240 20-09-20-07960013010 1,814.70 CHEUVRON T A E 0.030AC GAINESVILLE NORTH CONDOMINIUM WAREHOUSE 3 OR 15961853 UNIT C OR 1746/2267	5275 22-09-20-08160005094 2,379.05 IRONWOOD GOLF COURSE VILLAGE PB J-43 LOT 94 W/C OR 1509/91 & OR 2982/1003	5316 27-09-20-08199006000 3,674.72 FICKETT KENNETH J & REBECCA H 0.565AC HUGH EDWARDS IND CENTER PB-E-41 LOT 63 OR 3453/1212	5361 28-09-20-08220022005 1,201.75 JEAN NAPOLEON PART OF PLEASANT ACRES PB D-57 DESC AS COM SE COR BLK V N ALG E BLK V ALSO W1/2 OR N 14TH ST 112.66 FT POB CONT N ALG E 100.15 FT S 88 DEG W 184.29 FT TO W1/2 OF E 184 FT OF BLK V ALG W1/2 FOOT S 86 DEG E 184.29 FT POB OR 3608/253	5401 29-09-20-08247012000 405.52 VILLAS AT 39TH L.L.C. VILLAS AT 39TH CONDOMINIUM BK 10 PG 53 UNIT 12 & AN UNDIV INT IN COMMON ELEMENTS
5204 19-09-20-07930700000 23,629.01 FURNITURE COUNTY CORP 1.200AC S 180 FT OF N 251 FT OF W 290 FT OF E 347 FT OF SE1/4 OF SE1/4 OR 2196/1342 & OR 2196/1344	5241 20-09-20-07960013010 1,814.70 CHEUVRON T A E 0.030AC GAINESVILLE NORTH CONDOMINIUM WAREHOUSE 3 OR 15961853 UNIT C OR 1746/2267	5276 22-09-20-08160010027 824.70 MARK HURM CONSTRUCTION LLC NORTH POINT AT IRONWOOD PB 26 PG 57 LOT 27 OR 3260/1166	5317 27-09-20-08199007000 1,200.02 WALDO INVESTMENT LLC 0.650AC HUGH EDWARDS IND CENTER PB-E-41 LOT 71 (LESS E 42 FT R/W PER OR 610/144) OR 3313/1407	5362 28-09-20-08220022005 1,201.75 JEAN NAPOLEON PART OF PLEASANT ACRES PB D-57 DESC AS COM SE COR BLK V N ALG E BLK V ALSO W1/2 OR N 14TH ST 112.66 FT POB CONT N ALG E 100.15 FT S 88 DEG W 184.29 FT TO W1/2 OF E 184 FT OF BLK V ALG W1/2 FOOT S 86 DEG E 184.29 FT POB OR 3608/253	5402 29-09-20-08247013000 405.52 VILLAS AT 39TH L.L.C. VILLAS AT 39TH CONDOMINIUM BK 10 PG 53 UNIT 13 & AN UNDIV INT IN COMMON ELEMENTS
5205 19-09-20-07939000000 7,557.98 GONZALEZ JESSE 0.850AC S 125 FT OF N 376 FT OF W 297 FT OF E 347 FT OF SE1/4 OF SE1/4 OR 2997/1049	5242 20-09-20-07960014000 21,594.95 COMMERCIAL SITES LLC 1.910AC COM NW COR SEC 87 DEG E 914.53 FT S 42 DEG W 779.65 FT S 47 DEG E 50 FT N 42 DEG E 617 FT S 47 DEG E 333.33 FT S 42 DEG E 135 FT S 47 DEG E 322.67 FT S 42 DEG W 135 FT S 47 DEG E 1046.92 FT S 42 DEG W 1238.33 FT N 47 DEG W 100 SEE TAX ROLL FOR ADDITIONAL LEGAL	5277 22-09-20-08160010028 824.70 MARK HURM CONSTRUCTION LLC NORTH POINT AT IRONWOOD PB 26 PG 57 LOT 28 OR 3260/1166	5318 27-09-20-08199007000 4,042.16 EDDY ROBERT W 0.460AC HUGH EDWARDS IND CENTER PB-E-41 LOT 75 (LESS E 42 FT R/W PER OR 610/144) OR 2883/1139	5363 28-09-20-08220022005 1,201.75 JEAN NAPOLEON PART OF PLEASANT ACRES PB D-57 DESC AS COM SE COR BLK V N ALG E BLK V ALSO W1/2 OR N 14TH ST 112.66 FT POB CONT N ALG E 100.15 FT S 88 DEG W 184.29 FT TO W1/2 OF E 184 FT OF BLK V ALG W1/2 FOOT S 86 DEG E 184.29 FT POB OR 3608/253	5403 29-09-20-08247014000 405.52 VILLAS AT 39TH L.L.C. VILLAS AT 39TH CONDOMINIUM BK 10 PG 53 UNIT 15 & AN UNDIV INT IN COMMON ELEMENTS
5206 19-09-20-07943001000 HX 900.21 MCCORMICK C F JR W 100 FT OF COME COR SE1/4 OF SE1/4 W 383.9 FT S 249.6 FT POB S 47 DEG W 274.75 FT S 274.75 FT E 274.75 FT TO POB OR 1562/2430	5243 20-09-20-07960014000 21,594.95 COMMERCIAL SITES LLC 1.910AC COM NW COR SEC 87 DEG E 914.53 FT S 42 DEG W 779.65 FT S 47 DEG E 50 FT N 42 DEG E 617 FT S 47 DEG E 333.33 FT S 42 DEG E 135 FT S 47 DEG E 322.67 FT S 42 DEG W 135 FT S 47 DEG E 1046.92 FT S 42 DEG W 1238.33 FT N 47 DEG W 100 SEE TAX ROLL FOR ADDITIONAL LEGAL	5278 22-09-20-08160010048 HX 2,734.14 WILLIAMS KENYA N NORTH POINT AT IRONWOOD PB 26 PG 57 LOT 48 OR 3466/1034	5319 27-09-20-08199007000 11,398.60 GEMINI ENERGY INC 1.680AC HUGH EDWARDS IND CENTER PB-E-41 LOTS 79 82 & 94 OR 1370/0032	5364 28-09-20-08220022005 1,201.75 JEAN NAPOLEON PART OF PLEASANT ACRES PB D-57 DESC AS COM SE COR BLK V N ALG E BLK V ALSO W1/2 OR N 14TH ST 112.66 FT POB CONT N ALG E 100.15 FT S 88 DEG W 184.29 FT TO W1/2 OF E 184 FT OF BLK V ALG W1/2 FOOT S 86 DEG E 184.29 FT POB OR 3608/253	5404 29-09-20-08247015000 405.52 VILLAS AT 39TH L.L.C. VILLAS AT 39TH CONDOMINIUM BK 10 PG 53 UNIT 16 & AN UNDIV INT IN COMMON ELEMENTS
5207 19-09-20-07960004000 HX 1,302.12 DAVENPORT P D & LERA FLORAL PARK PB-D-7 LOT 4 OR 1599/1633	5244 20-09-20-07960014000 21,594.95 COMMERCIAL SITES LLC 1.910AC COM NW COR SEC 87 DEG E 914.53 FT S 42 DEG W 779.65 FT S 47 DEG E 50 FT N 42 DEG E 617 FT S 47 DEG E 333.33 FT S 42 DEG E 135 FT S 47 DEG E 322.67 FT S 42 DEG W 135 FT S 47 DEG E 1046.92 FT S 42 DEG W 1238.33 FT N 47 DEG W 100 SEE TAX ROLL FOR ADDITIONAL LEGAL	5279 23-09-20-08160022000 4,180.93 JA BEGRISTAIN HOLDINGS INC 5.300AC ARIPAL INDUSTRIAL PARK UNIT 3 P/B 188 LOT 22 OR 3266/0261	5320 27-09-20-08199007000 11,398.60 GEMINI ENERGY INC 1.680AC HUGH EDWARDS IND CENTER PB-E-41 LOTS 79 82 & 94 OR 1370/0032	5365 28-09-20-08220022005 1,201.75 JEAN NAPOLEON PART OF PLEASANT ACRES PB D-57 DESC AS COM SE COR BLK V N ALG E BLK V ALSO W1/2 OR N 14TH ST 112.66 FT POB CONT N ALG E 100.15 FT S 88 DEG W 184.29 FT TO W1/2 OF E 184 FT OF BLK V ALG W1/2 FOOT S 86 DEG E 184.29 FT POB OR 3608/253	5405 29-09-20-08247016000 405.52 VILLAS AT 39TH L.L.C. VILLAS AT 39TH CONDOMINIUM BK 10 PG 53 UNIT 17 & AN UNDIV INT IN COMMON ELEMENTS
5208 19-09-20-07960011000 4,035.21 JOHNSON WALTER B 0.450AC FLORAL PARK PB-D-7 LOT 11 OR 2312/2973	5245 20-09-20-07960014000 21,594.95 COMMERCIAL SITES LLC 1.910AC COM NW COR SEC 87 DEG E 914.53 FT S 42 DEG W 779.65 FT S 47 DEG E 50 FT N 42 DEG E 617 FT S 47 DEG E 333.33 FT S 42 DEG E 135 FT S 47 DEG E 322.67 FT S 42 DEG W 135 FT S 47 DEG E 1046.92 FT S 42 DEG W 1238.33 FT N 47 DEG W 100 SEE TAX ROLL FOR ADDITIONAL LEGAL	5280 25-09-20-08159000000 HX 895.92 NIPPER B G & MARITHA 4.100AC COM SE COR SEC 58 64.47 FT N 79.52 TO N SIDE SR 232 POB N 316.50 FT N 79 DEG E 198.95 FT N 06 DEG W 234.93 FT N 79 DEG E 152.12 FT N 12 DEG E 481.65 FT TO N SIDE R/W WLY ALONG RW 486.87 FT POB OR 2020/1223	5321 27-09-20-08199007000 2,765.24 DAVIS RALPH EDWARD HUGH EDWARDS IND CENTER PB-E-41 LOT 125 LESS AS PER 1582/068 & S 30 FT OF LOT 124 OR 2391/3099	5366 28-09-20-08220022005 1,201.75 JEAN NAPOLEON PART OF PLEASANT ACRES PB D-57 DESC AS COM SE COR BLK V N ALG E BLK V ALSO W1/2 OR N 14TH ST 112.66 FT POB CONT N ALG E 100.15 FT S 88 DEG W 184.29 FT TO W1/2 OF E 184 FT OF BLK V ALG W1/2 FOOT S 86 DEG E 184.29 FT POB OR 3608/253	5406 29-09-20-08247017000 405.52 VILLAS AT 39TH L.L.C. VILLAS AT 39TH CONDOMINIUM BK 10 PG 53 UNIT 18 & AN UNDIV INT IN COMMON ELEMENTS
5209 19-09-20-07960035000 HX 1,704.98 ZEDALIS TIMOTHY C & JENNIFER FLORAL PARK PB-D-7 LOTS 35 & 36 OR 2256/2568	5246 20-09-20-07960014000 21,594.95 COMMERCIAL SITES LLC 1.910AC COM NW COR SEC 87 DEG E 914.53 FT S 42 DEG W 779.65 FT S 47 DEG E 50 FT N 42 DEG E 617 FT S 47 DEG E 333.33 FT S 42 DEG E 135 FT S 47 DEG E 322.67 FT S 42 DEG W 135 FT S 47 DEG E 1046.92 FT S 42 DEG W 1238.33 FT N 47 DEG W 100 SEE TAX ROLL FOR ADDITIONAL LEGAL	5281 27-09-20-08199002000 3,589.26 GRIMM GREGORY A & MARGARET M 0.480AC COM SW COR SEC E 2799.55 FT N 58 DEG W 221.75 FT N 11 DEG E 434.64 FT POB S 31 DEG E 90.03 FT S 31.50 FT N 79 DEG E 31 DEG W 90.03 FT S 58 DEG W 232 FT POB OR 3835/0424	5322 27-09-20-08199007000 2,617.65 MICHAEL WILLIAM HIGHLAND COURT MANOR 1 PB-E-91 LOT 4 OR 888/942	5367 28-09-20-08220022005 1,201.75 JEAN NAPOLEON PART OF PLEASANT ACRES PB D-57 DESC AS COM SE COR BLK V N ALG E BLK V ALSO W1/2 OR N 14TH ST 112.66 FT POB CONT N ALG E 100.15 FT S 88 DEG W 184.29 FT TO W1/2 OF E 184 FT OF BLK V ALG W1/2 FOOT S 86 DEG E 184.29 FT POB OR 3608/253	5407 29-09-20-08247018000 405.52 VILLAS AT 39TH

Table with columns for address, owner name, amount, and date. Includes various property listings such as 'VILLAS AT 39TH CONDOMINIUM BK 10 PG 53' and 'ZMG COVERED BRIDGE LLC'.

157 FT OF W 30 FT OF E 1/2 OF LOT 19 OR 1564/1626	LAFONTAINE CHARLES R COM E COR OF SE1/4 RUN S 301 FT ML TO POB W 210 FT S 50 FT E 210 FT N 50 FT POB LESS R/W NE 2ND ST OR 1139784 OR 1828/2640	ANDERSON & BROWN & BROWN & BRO HIGHLAND COURT 5 PB-E-45 LOT 7 OR 3341/1174	WINFALL CORPORATION PINE RIDGE PB-D-32 LOTS 21 & 28 OR 3293/0969	5873 34-09-20-10823060000 HX 491.42 ODOM CARRETHA HEIRS CEDAR GROVE UNIT NO 1 PB H-3 LOT 60 OR 5942/29	DUVAL IDA MAE WATSON HEIGHTS PB-E-33 LOT 22 OR 1270/909 OR 1778/0849
5694 32-09-20-09889000000 4,393.17 LOWE ISSIE ANN TRUSTEE 2,070AC COPE REPLAT PB-C-97 LOTS 1 2 3 4 5 6 7 8 9 10 11 12 13 14 15 16 17 18 19 20 OR 2950/0288	5730 32-09-20-10052000000 91.25 DAY & POPEJOY W/H COM E COR OF SE1/4 RUN S 468 FT POB S 50 FT N 210 FT W 50 FT E 210 FT TAX DEED OR 456320 LESS R/W NE 2ND ST OR 2142/0933	5743 33-09-20-10574017000 2,727.80 RICHARDS GEORGE B JR HIGHLAND COURT 5 PB-E-147 LOT 17 OR 3383/0495	5825 34-09-20-10732022000 1,742.05 LOWE ISSIE ANN TRUSTEE PINE RIDGE PB-D-32 LOT 22 OR 2950/0288	5874 34-09-20-1082301000 HX 680.46 ROLLINS G E & MURIEL CEDAR GROVE UNIT NO 1 PB H-3 LOT 81 OR 604/19	5919 34-09-20-10858051000 HX 239.55 THOMAS HAZEL HEIRS DUVAL HEIGHTS PB-E-33 LOT 51 SEE CONTINGENT CONTRACT TO FL NATIONAL BANK OR 1750/1342
5695 32-09-20-09889000000 740.41 LOWE ISSIE ANN TRUSTEE 0.250AC HILLS ADDN PB-A-71 LOT 11 OR 2112/2051	5731 32-09-20-10053000000 513.96 DAY & POPEJOY W/H BEG NE COR L DAVIS LOT IN SEC 33 POB RUN N 210 FT W 210 FT TO SEC S 210 FT E 210 FT POB ALSO COM NE COR OF SE1/4 SEC 32 RUN S 518 FT ML TO HOLDER LOT FOR POB S 210 FT W 180 FT N 210 FT E 180 FT POB OR 182136 DESC IN DEED NOT CLEAR OR 18150818 OR 2094/1509	5775 33-09-20-10575004000 HX 1,449.84 WILSON PATRICIA HIGHLAND COURT 6 PB-E-59 LOT 4 OR 1964/ 1178	5826 34-09-20-10733030000 HX 454.54 WILLIAMSON NEWTON & BARBARA J PINE RIDGE PB-D-32 LOT 30 OR 1839/0527 & OR 3586/0562	5875 34-09-20-10823082000 HX 747.52 MCNEAL MERRILL & BETTY CEDAR GROVE UNIT NO 1 PB H-3 LOT 82 OR 887/798	5920 34-09-20-1085807000 HX 329.13 DOWDELL MARY RUSSELL DUVAL HEIGHTS PB-E-33 LOT 57 OR 1829/2526
5696 32-09-20-09887000000 417.75 SAWYER MARK & LORI 0.110AC HILLS ADDN PB-A-71 W 1/2 OF LOT 18 OR 3595/0395	5732 32-09-20-10055000000 248.58 DAY & POPEJOY W/H COM E COR OF SE1/4 RUN S 468 FT POB S 50 FT N 210 FT W 50 FT E 210 FT TAX DEED OR 456320 LESS R/W NE 2ND ST OR 2142/0933	5776 33-09-20-10600052000 HX 2,351.65 WEBBER & WEBBER FAIRFIELD PB-A-6 LOT 52 OR 2521/0041	5827 34-09-20-1073301000 2,135.19 LOWE ISSIE A TRUSTEE PINE RIDGE PB-D-32 LOT 31 OR 895/356 & OR 2003/1463	5876 34-09-20-10823085000 HX 613.35 LESENNE ALFONSO & LOUISE CEDAR GROVE UNIT NO 1 PB H-3 LOT 85 OR 615/160	5921 34-09-20-10858067000 1,954.25 HARRIS MICHAEL DUVAL HEIGHTS PB-E-33 LOT 67 OR 2837/0872
5697 32-09-20-09889000000 20.10 LIVINGSTON TERESA R HILLS ADDN PB-A-71 FRAC LOT 20 LESS OR 851/860 SEE PERPETUAL EASEMENT TO CITY OF GAINESVILLE IN PER DB 34790	5733 32-09-20-10056000000 HX 801.67 GREEN JAMES W 0.230AC COM INT E LINE SEC N LINE R/W NE 13TH ST POB N 125 FT E 80.12 FT S 125 FT W 80.35 FT POB OR 2359/187	5777 33-09-20-10600054000 3,259.58 MONTESENER ROBERT FAIRFIELD PB-A-6 LOT 54 OR 2790/1049	5828 34-09-20-10733032000 275.78 LOWE ISSIE ANN TRUSTEE PINE RIDGE PB-D-32 LOT 32 OR 2950/0288	5877 34-09-20-10823086000 HX 1,091.98 ADAMS THOMAS CEDAR GROVE UNIT NO 1 PB H-3 LOT 86 OR 801/154 & DEED APPEARS IN ERROR PER 3540/064	5922 34-09-20-10858068000 HX 436.37 HORDER HOLMES WANDA RENEE DUVAL HEIGHTS PB-E-33 LOT 68 OR 2004/ 2147 & OR 2415/1998
5698 32-09-20-09900000000 813.68 SAWYER MARK & LORI 0.110AC HILLS ADDN PB-A-71 W 1/2 OF LOT 19 OR 3595/0395	5734 32-09-20-10056000000 172.01 DAY & POPEJOY W/H N 116 FT OF S 1612.88 FT OF W 171 FT OF E 181 FT OF SE 1/4 & INC N 75.5 FT OF S 1572.38 FT OF W 5.5 FT OF E 10 FT OF SE 1/4 OR 2257/2290	5778 33-09-20-10600090000 698.84 COLLAR & SORENSON FAIRFIELD PB-A-6 LOT 79 OR 1377/0235	5829 34-09-20-1073301000 2,135.19 SPARROW WILLIAM HEIRS PINE RIDGE PB-D-32 LOT 51 OR 3223/37	5878 34-09-20-10823092000 HX 1,539.06 HIGHMAN & KLECKLEY ET AL CEDAR GROVE UNIT NO 1 PB H-3 LOT 92 PER 192/068 & PROBATE 93-362 OR 3856/1665	5923 01-10-20-10864008000 2,247.91 CRAWFORD JAMES G LAKE RIDGE PB-G-46 LOT 8 OR 3470/1402
5699 32-09-20-09920000000 1,060.29 HARPER T J & MABLE HILLS ADDN PB-A-71 LOT 23 OR 954/50	5735 33-09-20-10056000000 HX 801.67 KESL JAMES W 0.230AC COM INT E LINE SEC N LINE R/W NE 13TH ST POB N 125 FT E 80.12 FT S 125 FT W 80.35 FT POB OR 2359/187	5779 33-09-20-10600090000 HX 698.84 COLLAR & SORENSON FAIRFIELD PB-A-6 LOT 79 OR 1377/0235	5830 34-09-20-1073304000 1,091.61 CRISWELL & CRISWELL ET AL PINE RIDGE PB-D-32 LOT 43 OR 73/381 & OR 3518/2166	5879 34-09-20-10823099000 HX 484.61 SMITH MATTI CEDAR GROVE UNIT NO 1 PB H-3 LOT 99 OR 643/121 & OR 3358/0112	5924 01-10-20-10864008000 2,247.91 CRAWFORD JAMES G LAKE RIDGE PB-G-46 LOT 31 OR 1659/048
5700 32-09-20-09919000000 693.72 LOWE ISSIE ANN TRUSTEE 0.090AC HILLS ADDN PB-A-71 REPLAT OF LOT 38 PB A-113 LOT 4 LESS 0.3 AC R/W OR 2950/0288	5736 33-09-20-10056000000 HX 801.67 KESL JAMES W 0.230AC COM INT E LINE SEC N LINE R/W NE 13TH ST POB N 125 FT E 80.12 FT S 125 FT W 80.35 FT POB OR 2359/187	5780 33-09-20-10600094000 3,613.68 SHIRLEY & JOHNNIE FAIRFIELD PB-A-6 LOT 94 OR 2128/0736	5831 34-09-20-1073305000 247.47 CUDGO G & ELLA PINE RIDGE PB-D-32 LOT 55	5880 34-09-20-10823099000 HX 484.61 SMITH MATTI CEDAR GROVE UNIT NO 1 PB H-3 LOT 99 OR 643/121 & OR 3358/0112	5925 01-10-20-10864008000 2,247.91 PAULSON ARTHUR LAKE RIDGE PB-G-46 LOT 36 OR 3496/0443 & OR 3496/0444
5701 32-09-20-09920000000 4,347.62 LOWE ISSIE ANN TRUSTEE 0.430AC HILLS ADDN PB-A-71 LOT 39 LESS 0.7 AC R/W OR 3590/0288	5737 33-09-20-10092000000 3,401.66 BUNDSHUH BARBARA MICHIGAN HEIGHTS PB-D-69 LOT 9 BK 1 OR 2250/2193	5781 33-09-20-10600099000 HX 817.54 MOTYER BRIAN H FAIRFIELD PB-A-6 LOT 99 OR 1977/0315	5832 34-09-20-1073306000 501.27 LOWE ISSIE ANN TRUSTEE PINE RIDGE PB-D-32 LOT 62 OR 3300/0261	5881 34-09-20-10823102000 HX 598.94 MCNEAL LAFAWN CEDAR GROVE UNIT NO 1 PB H-3 LOT 102 OR 847/416 & OR 2032/1753	5926 01-10-20-10864007000 HX 1,180.29 MCCLLOUD & MCCLLOUD W/H LAKE RIDGE PB-G-46 LOT 70 OR 1770/0856 OR 1789/2826
5702 32-09-20-09924000000 1,181.28 LOWE ISSIE ANN TRUSTEE 0.110AC HILLS ADDN PB-A-71 W 1/2 OF LOT 5 E 50 FT OF LOT 40 OR 2950/0288	5738 33-09-20-10094000000 HX 858.90 EMERSON D ALAN MICHIGAN HEIGHTS PB-D-69 LOT 11 BK 1 OR 3239/2737	5782 33-09-20-10601004000 HX 710.25 WILLIAMS FRANK & FANNIE MAE CAROL ESTATES PB E-13 LOT 4 BK A OR 501/1 OR 1876/0126	5833 34-09-20-1073305000 247.47 CUDGO G & ELLA PINE RIDGE PB-D-32 LOT 55	5882 34-09-20-10823106000 HX 1,956.75 GOSTON & GOSTON & WARREN WARRE CEDAR GROVE UNIT NO 1 PB H-3 LOT 106 OR 19942/713 & OR 1994/2716 & OR 2444/0049	5927 01-10-20-10864081000 HX 1,060.22 HARPER TITUS J LAKE RIDGE PB-G-46 LOT 81 OR 1621/1309 & OR 1964/0288
5703 32-09-20-09925000000 HX 455.67 DAVIS & PETTY & STEPHENS & WIL 0.120AC HILLS ADDN PB-A-71 N 50 FT OF S 100 FT OF E 108 FT OF LOT 40 OR 2160/0937	5739 33-09-20-10096000000 HX 1,048.67 MARMON NORMA J EB MICHIGAN HEIGHTS PB-D-69 LOT 13 BK 1 OR 1342/937 & OR 3068/0603	5783 33-09-20-10603026000 HX 443.15 BRYAN BETTY T TRUSTEE CAROL ESTATES PB-E-13 LOT 26 BK C OR 3830/0601	5834 34-09-20-1073306000 247.84 LOWE ISSIE ANN TRUSTEE PINE RIDGE PB-D-32 LOT 65 OR 2975/56 956/826 & OR 2003/1463	5883 34-09-20-10823106000 HX 1,956.75 GOSTON & GOSTON & WARREN WARRE CEDAR GROVE UNIT NO 1 PB H-3 LOT 106 OR 19942/713 & OR 1994/2716 & OR 2444/0049	5928 01-10-20-10864062000 HX 2,193.10 WELLINGTON OLIVER O PINE ACRES PB-E-57 LOT 2 OR 3762/0006 & OR 1964/0288
5704 32-09-20-09925001000 8,529.18 LAKE STAR INC 0.430AC HILLS ADDN PB-A-71 N 50 FT OF S 150 FT OF LOT 40 & N 50 FT OF SE COR OF 79.5 FT OF LOT 40 & S 50 FT OF LOT 40 LESS R/W ON WEST PER DB 3093/360 OR 3363/0432	5740 33-09-20-10120000000 HX 642.71 WULF CHRISTOPHER E MICHIGAN HEIGHTS PB-D-69 LOT 15 BK 2 OR 2024/1071	5784 33-09-20-10605001000 HX 780.22 CHARLES ROSWITHA CAROL ESTATES PB-E-13 LOT 1 BK E OR 927/482	5835 34-09-20-1073306000 866.13 MITCHELL ROBERT A TRUSTEE PINE RIDGE PB-D-32 LOT 64 OR 1884/1618 & OR 2275/2565	5884 34-09-20-10823106000 HX 1,956.75 GOSTON & GOSTON & WARREN WARRE CEDAR GROVE UNIT NO 1 PB H-3 LOT 106 OR 19942/713 & OR 1994/2716 & OR 2444/0049	5929 01-10-20-10864062000 HX 1,014.41 JONES MARYLYN J PINE ACRES PB-E-57 LOT 7 OR 1694/1771
5705 32-09-20-09930004000 1,241.97 HAND N HAND CHRISTIAN CHLD C 0.220AC COM AT SW COR OF LOT 2 BK H PINE PARK RUN E 134 FT S OF W 134.2 FT N 70 FT LESS R/W OR 3123/0084	5741 33-09-20-10120000000 HX 642.71 WULF CHRISTOPHER E MICHIGAN HEIGHTS PB-D-69 LOT 15 BK 2 OR 2024/1071	5785 33-09-20-10605006000 HX 820.09 THAMES SHARON ALLIS CAROL ESTATES PB-E-13 LOT 6 BK E OR 2045/1506	5836 34-09-20-1073306000 247.84 LOWE ISSIE ANN TRUSTEE PINE RIDGE PB-D-32 LOT 65 OR 2975/56 956/826 & OR 2003/1463	5885 34-09-20-10823106000 HX 1,401.69 LIM WOO BAE & YONG MI E 100 FT OF W 160 FT OF S 100 FT OF SW 1/4 LESS R/W DEED APPEARS IN ERROR OR 3113/0406	5930 01-10-20-10864080000 HX 766.19 LEWIS JAMES PINE ACRES PB-E-57 LOT 8 OR 2511/1364
5706 32-09-20-09930010925 HX 2,301.44 COUTTS & TREVISANI GARLAND CONDOMINIUM BK 4 PG 47 UNIT 925 & UNDIV INT IN COMMON ELEMENTS OR 3421/2127	5742 33-09-20-10120000000 HX 642.71 WULF CHRISTOPHER E MICHIGAN HEIGHTS PB-D-69 LOT 15 BK 2 OR 2024/1071	5786 33-09-20-10605009000 HX 716.23 MARSTON SHEILA J CAROL ESTATES PB-E-13 LOT 9 BK E OR 1702/1271	5837 34-09-20-1073307000 247.47 JONES HEIRS & STACEY PINE RIDGE PB-D-32 LOT 70 OR 841/731	5886 34-09-20-10823106000 HX 1,401.69 LIM WOO BAE & YONG MI E 100 FT OF W 160 FT OF S 100 FT OF SW 1/4 LESS R/W DEED APPEARS IN ERROR OR 3113/0406	5931 01-10-20-10864011000 122.36 OKENO ADENIYO O & MOJISOLA O PINE ACRES PB-E-57 LOT 11 OR 3476/1198
5707 32-09-20-09932002000 3,504.31 PISTO JOSEPH A TRUSTEE 0.230AC COM 661 FT N & E 45.10 FT OF SE COR OF NW 1/4 TO POB W 165.20 FT S 60 FT E 165.20 FT N 60 FT TO POB OR 3886/0028	5743 33-09-20-10120000000 HX 642.71 WULF CHRISTOPHER E MICHIGAN HEIGHTS PB-D-69 LOT 15 BK 2 OR 2024/1071	5787 33-09-20-10605100000 HX 1,059.94 MIDDLETON LARRY & NANCY K CAROL ESTATES PB-E-13 LOT 10 BK E DEED APPEARS IN ERROR PER 2367/0809	5838 34-09-20-1073307000 247.47 JONES HEIRS & STACEY PINE RIDGE PB-D-32 LOT 70 OR 841/731	5887 34-09-20-10823106000 HX 1,401.69 LIM WOO BAE & YONG MI E 100 FT OF W 160 FT OF S 100 FT OF SW 1/4 LESS R/W DEED APPEARS IN ERROR OR 3113/0406	5932 01-10-20-10864011000 122.36 OKENO ADENIYO O & MOJISOLA O PINE ACRES PB-E-57 LOT 11 OR 3476/1198
5708 32-09-20-09933000000 5,182.78 C-RAY PROPERTIES LLC 0.620AC S 270 FT OF N 330 FT OF E 163.9 FT OF NE 1/4 OF SE 1/4 OF SE 1/4 OF NW 1/4 LESS S 90 FT WILL BOOK 10392/9 OR 3549/0448	5744 33-09-20-10120000000 HX 642.71 WULF CHRISTOPHER E MICHIGAN HEIGHTS PB-D-69 LOT 15 BK 2 OR 2024/1071	5788 33-09-20-10605100000 HX 1,059.94 MIDDLETON LARRY & NANCY K CAROL ESTATES PB-E-13 LOT 10 BK E DEED APPEARS IN ERROR PER 2367/0809	5839 34-09-20-1073307000 247.47 JONES HEIRS & STACEY PINE RIDGE PB-D-32 LOT 70 OR 841/731	5888 34-09-20-10823106000 HX 1,401.69 LIM WOO BAE & YONG MI E 100 FT OF W 160 FT OF S 100 FT OF SW 1/4 LESS R/W DEED APPEARS IN ERROR OR 3113/0406	5933 01-10-20-10864011000 122.36 OKENO ADENIYO O & MOJISOLA O PINE ACRES PB-E-57 LOT 11 OR 3476/1198
5709 32-09-20-09933001000 1,664.48 C-RAY PROPERTIES LLC 0.290AC S 90 FT OF SE 270 FT OF N 330 FT OF E 163.9 FT OF NE 1/4 OF SE 1/4 OF SE 1/4 OF NW 1/4 OR 4178 LESS R/W FOR NW 6TH ST OR 3549/0453	5745 33-09-20-10120000000 HX 710.97 CAMBERL CHARI OTTE B HAMPTON HEIGHTS PB-D-70 LOT 40 OR 2163/2047	5789 33-09-20-10605100000 HX 850.63 ASARO SUSAN ELIZABETH CAROL ESTATES PB-E-13 LOT 12 BK F OR 853/20 & OR 234/0516 & OR 2353/2009	5840 34-09-20-1073307000 247.47 JONES HEIRS & STACEY PINE RIDGE PB-D-32 LOT 70 OR 841/731	5889 34-09-20-10823106000 HX 1,401.69 LIM WOO BAE & YONG MI E 100 FT OF W 160 FT OF S 100 FT OF SW 1/4 LESS R/W DEED APPEARS IN ERROR OR 3113/0406	5934 01-10-20-10864011000 122.36 OKENO ADENIYO O & MOJISOLA O PINE ACRES PB-E-57 LOT 11 OR 3476/1198
5710 32-09-20-09937000000 3,298.78 LAW OFFICES OF MICHAEL D BRUCK 0.210AC W 137.5 FT OF E 184.9 FT OF N 65 FT OF S 273 FT OF NW 1/4 OR 2546/0760	5746 33-09-20-10231000000 HX 540.98 THEN JANICES E HAMPTON HEIGHTS PB-D-70 LOT 53 OR 1822/0259	5790 33-09-20-10618011000 2,093.23 CLEMONS CHARLES ROCKY 1ST ADD CAROL EST PB-E-97 LOT 11 BK C OR 2614/0621	5841 34-09-20-1073307000 247.47 JONES HEIRS & STACEY PINE RIDGE PB-D-32 LOT 70 OR 841/731	5890 34-09-20-10823106000 HX 1,401.69 LIM WOO BAE & YONG MI E 100 FT OF W 160 FT OF S 100 FT OF SW 1/4 LESS R/W DEED APPEARS IN ERROR OR 3113/0406	5935 01-10-20-10864100000 HX 1,126.93 RICHARDSON SILVIA FOREST LAKE MANOR PB-G-52 LOT 9 OR 2084/1324
5711 32-09-20-09944001000 13,741.66 FRECK JOSEPH E 0.130AC COM NW COR LOT 1 BK H INGLESDIE S/D PB C-2 S 89 DEG 45 MIN 17 SEC E 150.88 FT S 80 DEG 23 MIN 49 SEC W 135.30 FT S 05 MIN 28 SEC E 99.59 FT N 89 DEG 54 MIN 32 SEC E 17.47 FT POB N 00 DEG 30 SEC TAX ROLL FOR ADDITIONAL LEGAL	5747 33-09-20-10246000000 HX 2,356.56 MAZZERIE ROBERT SHAWN DEBORAH HEIGHTS PB-D-90 LOT 9 OR 3529/ 764	5791 33-09-20-10618011000 2,093.23 CLEMONS CHARLES ROCKY 1ST ADD CAROL EST PB-E-97 LOT 11 BK C OR 2614/0621	5842 34-09-20-1073307000 247.47 JONES HEIRS & STACEY PINE RIDGE PB-D-32 LOT 70 OR 841/731	5891 34-09-20-10823106000 HX 1,401.69 LIM WOO BAE & YONG MI E 100 FT OF W 160 FT OF S 100 FT OF SW 1/4 LESS R/W DEED APPEARS IN ERROR OR 3113/0406	5936 01-10-20-10864070000 HX 749.11 NUNN & NUNN CREEK PARK ESTATES PB-E-70 LOT 53 OR 1816/0780 & OR 2233/2456
5712 32-09-20-09944010002 3,611.19 FRECK JOSEPH E 0.040AC PEDICAN PARK 802 CONDOMINIUM CB 3 PG 80 UNIT B & AN UNDIV INT IN COMMON ELEMENTS OR 2818/0353	5748 33-09-20-10246029000 2,009.03 CUTRONE ECHO DEBORAH HEIGHTS PB-D-90 LOT 29 OR 2073/ 635	5792 33-09-20-10623008000 2,371.18 HAWLEY MICHAEL C & KAREN L 2ND ADD CAROL EST PB-E-97 LOT 8 OR 3754/5060	5843 34-09-20-1073307000 247.47 JONES HEIRS & STACEY PINE RIDGE PB-D-32 LOT 70 OR 841/731	5892 34-09-20-10823106000 HX 1,401.69 LIM WOO BAE & YONG MI E 100 FT OF W 160 FT OF S 100 FT OF SW 1/4 LESS R/W DEED APPEARS IN ERROR OR 3113/0406	5937 01-10-20-10864070000 HX 47.82 J J KIND INVESTMENTS LLC TRUST CREEK PARK ESTATES PB-E-70 LOT 11 OR 1832/1674 & OR 2137/2511
5713 32-09-20-09945006001 2,835.10 AUSTIN & DEHLI PO HAYTHORNE HEIGHTS PB E-79 N 75 FT LOT 7 OR 2969/1209	5749 33-09-20-10246056000 3,045.05 FLETCHER B & FLETCHER F DEBORAH HEIGHTS PB-D-90 LOT 56 OR 1202/569 & OR 2096/1403	5793 33-09-20-10623019000 63.93 PIERCE NORMA 2ND ADD CAROL EST PB-E-97 LOT 19	5844 34-09-20-1073307000 247.47 JONES HEIRS & STACEY PINE RIDGE PB-D-32 LOT 70 OR 841/731	5893 34-09-20-10823106000 HX 1,401.69 LIM WOO BAE & YONG MI E 100 FT OF W 160 FT OF S 100 FT OF SW 1/4 LESS R/W DEED APPEARS IN ERROR OR 3113/0406	5938 01-10-20-10864070000 HX 1,022.52 MIDDLETON JOE & FLORENCE CREEK PARK ESTATES PB-E-70 LOT 38 OR 1295/0211
5714 32-09-20-09947011000 5,289.16 CARMICHAEL W D JR HOWARDS S/D PB-E-28 LOT 11 OR 1597/647	5750 33-09-20-10246057000 HX 760.84 ARNOLD ALBORA DEBORAH HEIGHTS PB-D-90 LOT 57 OR 2052/1761	5794 33-09-20-10624008000 101.57 NORTH CENTRAL FLORIDA YMCA INC 2,350 AC 3RD ADD CAROL EST PB-E-99 LOTS 8 9 10 11 12 13 14 31 & N 0.53 FT OF LOTS 29 & 30 & STRITES BETWEEN LESS EXCEPTION IN OR 2911/3172	5845 34-09-20-1073307000 247.84 HOLMES WILHELM HEIRS THOMAS STEENBURG S/D PB-B-91 LOT 1 BK B LESS R/W DB 360/407 OR 1382/558	5894 34-09-20-10823106000 HX 1,401.69 LIM WOO BAE & YONG MI E 100 FT OF W 160 FT OF S 100 FT OF SW 1/4 LESS R/W DEED APPEARS IN ERROR OR 3113/0406	5939 01-10-20-10864053000 HX 1,013.05 GANIOUS HARRIET R CREEK PARK ESTATES PB-E-70 LOT 53 OR 1966/0630
5715 33-09-20-09947012000 6,277.69 CARMICHAEL W D JR HOWARDS S					

MITCHEM-RIVERS LLC NEW GAINESVILLE PB A-65 BK 22 LOTS 3 & 5 OR 34920028	1012339 & S1/2 OF A 15 FT ALLEY AS PER 1559/2012 OR 1594/1794	6320 04-10-20-11858002000 HX 1,095.16 WILLIAMS MOSES HEIRS GOODMANS ADDN PB A-21 1/2 LOT 2 BK D	SVLVESTER CORNELL W H WAITS S/D PB A-153 LOTS 16 17 18 19 BK A OR 3760/1002	W R THOMAS ADDN PB A-62 S1/2 OF LOT 4 & ALL LOT 5 BK B OR 892957	LINE LOT 10 60.77 W 94.77 TO E R/W SE 9TH ST SWLY ALG R/W 62 FT ELY PAR WITH SE 2ND AVE 108 FT POB OR 22901810
6322 03-10-20-11539000000 389.26 SHEPPARD ERNEST LEE NEW GAINESVILLE PB A-65 S 25.2 FT OF LOT 7 BK 22 & 15 FT WIDE ALLEY ON THE S AS PER OR 353/9 OR 1932/1904	6275 03-10-20-11688001000 221.60 WASDO CONSTRUCTION INC NEW GAINESVILLE PB A-65 S 60 FT OF LOTS 6 7 BK 49 OR 3628/1325	6321 04-10-20-11858003000 674.69 ALEXANDER ROBERTSON GOODMANS ADDN PB A-21 1/2 LOT 3 BK D OR 965838	6362 04-10-20-12035000000 79.49 FORCLOSSO PREVENTION SERVICE W H WAITS S/D PB A-153 LOT 20 BK A OR 3712/0245	6408 04-10-20-12418004000 HX 1,572.40 BROOKS & BROOKS HIGHLAND PINES NO 1 PB D-2 LOT 4 BK A OR 3812/1018	6452 04-10-20-12726000000 4,103.84 MOTT LARRY R & BONNIE H HERNANDEZ S/D PB G-15 LOTS 1 & 2 OR 2109/121
6323 03-10-20-11539006000 352.58 SHEPPARD ERNEST LEE NEW GAINESVILLE PB A-65 LOT 6 BK 22 & 15 FT STRIP N & S 50 FT E & W ON SOUTH OR 1932/1904	6276 03-10-20-11692000000 1,975.25 FAIRWEATHER CYLLIA NEW GAINESVILLE PB A-65 LOTS 2 3 BK 50 OR 3829/0580	6322 04-10-20-1186000000 HX 209.16 CUNNINGHAM MABEL GOODMANS ADDN PB A-21 1/2 LOT 7 & N1/2 LOT 6 BK D OR 1772/1928-31	6363 04-10-20-12040000000 19.73 DAVIES HELEN M W H WAITS S/D PB A-153 LOT 1 BK B OR 318/498	6409 04-10-20-12424000000 1,366.91 WHITE ROBERT HEIRS HIGHLAND PINES NO 1 PB D-2 LOT 7 BK B OR 2268/0439	6453 04-10-20-12726000000 460.66 TAX CERTIFICATE REDEMPTIONS IN COM 177 FT OF SW COR OF LOT 12 BK 41 R/W 188 FT 9 IN LESS R/W 156 FT 9.5 FT LESS R/W OR 3605/1439
6324 03-10-20-11539007001 572.45 SHEPPARD ERNEST LEE NEW GAINESVILLE PB A-65 S 40.2 FT OF N 94.7 FT OF LOT 7 BK 22 OR 1932/1904	6277 03-10-20-11699000000 4,921.29 FRANKLIN MAYONIA D 0920AC NEW GAINESVILLE PB A-65 LOT 1 2 3 12 13 14 BK 51 ALSO THAT PART OF 15' ALLEY CLOSED PER 1957/2869//LESS 20 FT TO CITY OF GAINESVILLE PER OR 1892/0981 OR 2306/0657 & OR 3292/0534	6323 04-10-20-1186000000 1,429.83 DOWST JONI GOODMANS ADDN PB A-21 1/2 LOT 22 BK D OR 2051/1578	6364 04-10-20-12040000000 77.05 LEWIS HATTIE B W H WAITS S/D PB A-153 LOT 7 BK B	6410 04-10-20-12436011000 HX 691.47 GRUBAUGH WILEY RAY & GLADYS HIGHLAND PINES RPT PB D-77 LOT 11 & N 39.4 FT OF LOT 14 OR 1809/1367	6454 04-10-20-1273000000 1,543.36 WELCH RUCKEY COM AT NW COR ORLEANS ST & FORAKER AVE AKA NW COR SE 12TH ST & SE 4TH PLACE POB N 100 FT E 60 FT S 100 FT W 60 FT LESS R/W SE 4TH AVE OR 3303/1233
6325 03-10-20-1154000000 798.85 GRAHAM CLYDE & LORENZO NEW GAINESVILLE PB A-65 LOTS 1 2 3 BK 23 ALSO N 1/2 OF ALLEY ADJ PER OR 1597/2122	6278 03-10-20-11703000000 221.60 UHL/ENHAEK JAMES LEO JR NEW GAINESVILLE PB A-65 LOT 8 BK 51 OR 2040/1441	6324 04-10-20-11867000000 889.69 KONNERT & JEANETTE GOODMANS ADDN PB A-21 1/2 LOTS 23 24 BK D OR 703/389	6365 04-10-20-12040000000 142.96 BAINES ALFONZO SR W H WAITS S/D PB A-153 LOTS 12 13 BK B OR 1053/817	6411 04-10-20-12426000000 HX 256.47 SUGGS H E & JANET HIGHLAND PINES NO 2 PB D-14 LOT 3 OR 1770/2238	6455 04-10-20-12734002000 10,855.32 EDIX INVESTMENTS INC 1.00AC TRACT AS PER 185/257 BEING 240.15 FT ON S SIDE OF SE 4TH AVE & 200 FT ON SR NO 331 OR 2356/1883
6326 03-10-20-1155000000 536.27 ALAMRI JAMIL H NEW GAINESVILLE PB A-65 LOTS 10 11 BK 24 OR 3770/1264	6279 04-10-20-11710000000 1,054.91 REED ARMERDELL LAKEWAY GROVES PB C-14 LOT 3 BK B OR 1313/411	6325 04-10-20-11867001000 2,027.68 BUTLER & HUTCHINSON HEIRS GOODMANS ADDN PB A-21 1/2 LOT 25 BK D OR 1823/2539	6366 04-10-20-12040000000 145.04 BAINES NAOMI W H WAITS S/D PB A-153 LOT 15 BK B OR 2049/1112	6412 04-10-20-12490000000 1,193.89 W H HEIRS EATONTON PB A-139 LOTS 2 3 LESS E 25 FT R/W OR 832/99-103	6456 04-10-20-12736002000 757.49 WOLFEYER THOMAS H & BETTY J ROPER S ADDN DB J-550 COM NE COR BK 5 RC 2 ROBERS S ADDN ALG OS R/W TH 5TH AVE 155 FT TO POB TH S 116 FT THENCE E 47 FT THENCE N 118 FT ML ALG W BOUNDARY OF 12736-6 THENCE WALG S R/W 60 FT TO POB OR 3818/0111
6327 03-10-20-11550002000 302.39 CUMMINGS ANNETT NEW GAINESVILLE PB A-65 LOT 12 BK 24 OR 1922/2836	6280 04-10-20-11713000000 294.75 KING ESTHER HEIRS LAKEWAY GROVES PB C-14 LOT 5 BK B	6326 04-10-20-1187000000 4,972.26 DUCK POUD PROPERTIES LLC DOIG ROBERTSON ADD DB N-486 L10 9 BK 1 RG 1 OR 2453/1314	6367 04-10-20-12040000000 724.52 JACOBSON MARGARET W H WAITS S/D PB A-153 LOTS 17 & 18 BK B OR 2330/0528	6413 04-10-20-12491000000 2,193.89 W H HEIRS EATONTON PB A-139 LOTS 4 LESS E 25 FT R/W OR 2092/2473	6457 04-10-20-12736004000 HX 41.27 WALLS MACK & MATTIE L COM NE COR BK 5 RG 2 ROBERS ADDN S 68 FT 89 DEG E 95 FT TO POB S 112 08 FT E 60 FT N 112 12 FT S 89 DEG W 60 FT TO POB A/K/A PAR 44 OF MINOR SD AS PER MB 1 - PG 64 OR 157/2995
6328 04-10-20-11550000000 567.72 KITCHEM ALBERT NEW GAINESVILLE PB A-65 LOTS 12 13 BK 25 OR 2424/1148	6281 04-10-20-11717000000 1,181.87 GIPSON GWENDOLYN J LAKEWAY GROVES PB C-14 S 42 FT OF LOTS 2 3 & N 18 FT OF E 25 1/2 FT OF LOT 12 & N 18 FT OF LOT 13 BK CAND N HALF OF 15 FT ALLEY AS PER 1326/707/9 OR 3169/0576	6327 04-10-20-1187000000 2,699.31 DUCK POUD PROPERTIES LLC DOIG ROBERTSON ADD DB N-486 L10 10 BK 1 RG 1 OR 2453/1314	6368 04-10-20-12051000000 724.52 JACOBSON MARGARET W H WAITS S/D PB A-153 LOTS 17 & 18 BK B OR 2330/0528	6414 04-10-20-12492000000 103.63 YOUNG FLETCHER DORENZO & ALFRE EATONTON PB A-139 LOT 4 LESS E 25 FT R/W OR 2092/2473	6458 04-10-20-12736006000 HX 52.75 JENNINGS DAVID SR COM NE COR BK 5 RG 2 ROBERS ADDN N 89 DEG 18' 45" E 150 FT TO POB A/K/A SEE TAX ROLL FOR ADDITIONAL LEGAL
6329 04-10-20-11550000000 0.140AC NEW GAINESVILLE PB A-65 LOTS 12 13 BK 25 OR 2424/1148	6282 04-10-20-11717002000 256.70 GIPSON GWENDOLYN J LAKEWAY GROVES PB C-14 N1/2 OF W 32 FT OF LOT 6 & N1/2 OF LOT 7 BK C OR 3168/416	6328 04-10-20-11870001000 3,506.90 DUCK POUD PROPERTIES LLC THE S 85 FT OF LOT 10 BK 1 RG 1 OF DOIG & ROBERTSON ADDN TO GAINESVILLE DB N-486 OR 2453/1314	6369 04-10-20-12050000000 142.96 GARRISON & USRY HEIRS W H WAITS S/D PB A-153 LOTS 23 24 BK B OR 875/919	6415 04-10-20-12493000000 1,466.57 YOUNG F D & ALFREDA EATONTON PB A-139 LOTS 5 6 & E 125 FT OF LOT 7 OR 1724/2825	6459 04-10-20-12736007000 304.24 JACKSON MARGARET COM NE COR BK 5 RG 2 ROBER ADDN N 89 DEG E 155 FT S 116 FT TO POB CONT S 64 12 FT E 45 20 FT CONT E 135 FT TO INT CL CREEK NELY ALG CL CREEK TO INT OF ALINE BEARING S 89 DEG W 89 DEG W 177 FT ML TO POB A/K/A PAR 44 SEE TAX ROLL FOR ADDITIONAL LEGAL
6330 04-10-20-11550000000 0.140AC NEW GAINESVILLE PB A-65 LOTS 12 13 BK 25 OR 2424/1148	6283 03-10-20-11724001000 1,516.58 CHESTNUT CHRISTOPHER LAKEWAY GROVES PB C-14 LOT 2 BK D ALSO THE 7.5 FT ALLEY ADJ ON S ORD# 2552 0-80-101 PER OR 3271/0555/9 OR 3233/1222	6329 04-10-20-11879001000 11,840.44 DUCK POND 8 LLC DOIG ROBERTSON ADD DB N-486 L10 5 & N 26 1/2 FT OF LOT 9 BK 2 RG 1 LESS R/W OFF N SIDE LOT OR 3396/1441	6370 04-10-20-12057000000 142.96 WILLIAMS REBECCA A W H WAITS S/D PB A-153 LOTS 29 30 BK B DEED APPEARS IN ERROR OR 3143/0172 //	6416 04-10-20-12495000000 939.55 LOWE ISSIE ANN TRUSTEE HARRIS LAND RPT DB 256/241 LOT 1 BK A OR 2950/0288	6460 04-10-20-12744002000 947.76 COWARD HENRIETTA HEIRS CANTY HEIGHTS N 82 10 FT OF S 1302 10 FT OF W 55 FT OF E 150 FT BEING LOT 2 OR 1318/947
6331 04-10-20-11550000000 0.140AC NEW GAINESVILLE PB A-65 LOTS 12 13 BK 25 OR 2424/1148	6284 03-10-20-11726000000 298.68 GIPSON FLOYD LAKEWAY GROVES PB C-14 LOT 6 BK D & ALLEY ADJ ON S ORD# 2552 0-80-101 PER OR 3271/0555/9 OR 3344/1220	6330 04-10-20-11890000000 2,113.41 MILLER RAY DOIG ROBERTSON ADD DB N-486 LONGS S/D PB A-123 E 12 FT OF LOT 7 & LOT 8 & W 53 1/3 FT OF LOT 9 BK 2 RG 1 OR 2013/705	6371 04-10-20-12059000000 105.73 FALSON CATHERINE HEIRS W H WAITS S/D PB A-153 LOT 10 BK C LESS W 2-1/2 FT THEREOF OR 1004/247	6417 04-10-20-12499000000 2,103.73 LOWE ISSIE ANN TRUSTEE HARRIS LAND RPT DB 256/241 LOTS 5 BK A OR 2950/0288	6461 04-10-20-12744005000 1,029.06 WELLY SAM B II CANTY HEIGHTS N 82 15 FT S 112 20 FT OF W 82 5 FT OF E 122 5 FT BEING LOT 5 DEED APPEARS IN ERROR OR 3840/2172
6332 04-10-20-11550001000 442.62 WASDO CONSTRUCTION INC NEW GAINESVILLE PB A-65 PART OF LOTS 20 & 21 BK 35 AKAS MD 2 PG 2 LOT 1 & 3 LESS E1/2 OF LOT 3 PER OR 2044/2442/9 OR 3292/0376	6285 03-10-20-11726002000 1,414.87 GIPSON GWENDOLYN J LAKEWAY GROVES PB C-14 N 40 FT OF LOT BK D & 15 FT ALLEY N ORD# 2552 0-80-101 PER OR 3271/0555/9 & ADJ TO LOT 8 OR 1792/2447	6331 04-10-20-11908001000 HX 42.89 MORROW SHIRLEY DOIG ROBERTSON ADD DB N-486 LOT 4 BK 5 RG 1 LESS N 1/2 OF E 110 FT & LESS W 90 FT DB W-437 OR 3810/1090	6372 04-10-20-12083002000 1,448.96 STEPHENSON JASPER SR ROPER ADDN DB J-550 LOT 13 BK 3 RG 1 LESS S 70 FT OF E 75 FT & LESS S 70 FT OF W 157 0820 & OR 1678/1476 & OR 2819/157	6418 04-10-20-12510000000 77.42 JACKSON LYNN HARRIS LAND RPT DB 256/241 LOT 1 BK B OR 1682/35	6462 04-10-20-12744006000 1,949.39 DOWST JONI CANTY HEIGHTS N 82 10 FT OF S 1169 FT OF W 82 5 FT OF E 205 FT BEING LOT 6 OR 1926/2461
6333 04-10-20-11550000000 0.140AC NEW GAINESVILLE PB A-65 LOTS 12 13 BK 25 OR 2424/1148	6286 03-10-20-11726004000 298.68 GIPSON FLOYD LAKEWAY GROVES PB C-14 LOT 6 BK D & ALLEY ADJ ON S ORD# 2552 0-80-101 PER OR 3271/0555/9 OR 3344/1220	6332 04-10-20-11915000000 2,608.42 HILL & HILL DOIG ROBERTSON ADD DB W-437 BK 6 RG 1 LESS LOT AS PER DB 266/425 & LESS LOT AS PER DB 232/427 LESS R/W HWY 13 OR 3039/0639 & OR 3307/0189	6373 04-10-20-12083002000 1,448.96 STEPHENSON JASPER SR ROPER ADDN DB J-550 LOT 13 BK 3 RG 1 LESS S 70 FT OF E 75 FT & LESS S 70 FT OF W 157 0820 & OR 1678/1476 & OR 2819/157	6419 04-10-20-12512000000 90.51 MCCAIN & AWOFADJEU HARRIS LAND RPT DB 256/241 LOT 3 BK B OR 3424/0216	6463 04-10-20-12744007000 835.02 HARPER TITUS CANTY HEIGHTS N 82 10 FT OF S 1169 FT OF W 82 5 FT OF E 122 5 FT BEING LOT 7 OR 1176/489
6334 04-10-20-11550000000 1,241.05 J J KIND INVESTMENTS LLC TRUST NEW GAINESVILLE PB A-65 LOT 11 BK 31 & PORTION ADJ OR 2513/1176	6287 03-10-20-11726000000 1,910.44 MITCHEM-RIVERS LLC LAKEWAY GROVES PB C-14 LOTS 1 & 2 BK E PER WILL #89-615-CP PER OR 1754/1433	6333 04-10-20-11916000000 1,788.10 HILL JAMES A DOIG ROBERTSON ADD DB W-437 COM 228 FT N OF SW COR BK 6 RG 1 RUN N 93.4 FT S 6 1 1/2 DEG E 171 3 FT S 31 DEG 5 MIN W 75 FT 65 DEG 5 MIN W 124.3 FT TO POB OR 3613/0410	6374 04-10-20-12100000000 184.76 HENRY & WILMERS HEIRS ROPER ADD DB J-550 N 100 FT OF E 50 FT OF LOT 13 BK 5 RG 1 OR 337/605	6420 04-10-20-12512001000 64.30 WHITEHEAD & WHITEHEAD HARRIS LAND RPT DB 256/241 LOT 4 BK B OR 2262/2871	6464 04-10-20-12744008000 994.98 VALENTIN FERNANDO FRANK CANTY HEIGHTS N 51 FT OF S 1016 FT OF W 82 5 FT OF E 122 5 FT BEING LOT 12 OR 3241/0041
6335 04-10-20-11550000000 0.140AC NEW GAINESVILLE PB A-65 LOTS 4 5 6 7 BK 30 OR 2390/1519 & OR 2419/2855	6288 03-10-20-11730003000 554.45 FAIR ROBERTCK LAKEWAY GROVE PB C-14 S1/2 OF LOT 4 BK 3 ALSO N1/2 OF ALLEY ADJ ON AKA PARCEL 3 OR 2159/2447	6334 04-10-20-11917000000 1,497.04 HILL JAMES A DOIG ROBERTSON ADD DB N-486 L10 4 BK 5 COR OF BK 6 RG 1 RUN N 228 FT S 65 DEG 5 MIN E 124.3 FT S 31 DEG 5 MIN W 205 FT W 78.5 FT TO POB LESS R/W OR 3613/0410	6375 04-10-20-12108000000 195.41 BROCKINGTON ANDRA A ROPER ADD DB J-550 THE N 95 FT OF THE E 1/3 OF LOR 14 BK 5 RG 1 OR 3687/1193	6421 04-10-20-12512002000 90.51 TAYLOR CLIFTON G HEIRS HARRIS LAND RPT DB 256/241 LOT 5 BK B OR 2630/1250	6465 04-10-20-12744009000 423.35 FAIR GEORGIA L CANTY HEIGHTS N 51 FT OF S 1016 FT OF W 82 5 FT OF E 205 FT BEING LOT 13 OR 3710/1070
6336 04-10-20-11593001000 2,761.87 NEW GAINESVILLE PB A-65 LOT 11 BK 32 OR 3850/0783	6289 04-10-20-11749000000 HX 39.79 WADE BISHOP JR WILLIAMS S/D PB D-1 LOT 1 OR 2040/2973	6335 04-10-20-11919000000 HX 2,151.46 BENOIT & CREW W/H DOIG ROBERTSON ADD DB N-486 S 75 FT OF E 140 FT OF LOT 1 BK 1 RG 2 ALSO N 30 7 1/2 FT OF E 540 FT OF E 187 FT OF BK 1 RG 2 OR 2039/1832	6376 04-10-20-12109000000 HX 941.37 BROCKINGTON ANDRA ANTONIO & DI ROPER ADD DB J-550 S 95 FT OF E1/2 OF W 23 OF LOT 14 BK 5 RG 1 OR 2819/0092	6422 04-10-20-12515000000 6,545.81 MCCAIN & AWOFADJEU HARRIS LAND RPT DB 256/241 LOTS 11 12 13 BK B OR 2038/1396	6466 04-10-20-1274401000 1,079.22 LEE TERRY & NATASHA CANTY HEIGHTS N 51 05 FT OF S 1251 05 FT OF E 332 5 FT BEING LOT 31 DEED APPEARS IN ERROR PER 1216/321
6337 04-10-20-11593001000 2,761.87 NEW GAINESVILLE PB A-65 LOT 11 BK 32 OR 3850/0783	6290 04-10-20-11750000000 221.23 SPANN & SPANN WILLIAMS S/D PB D-1 LOT 2 OR 844/0609	6336 04-10-20-1192000000 2,513.15 NICHOLS LESTER E DOIG ROBERTSON ADD DB N-486 E 54 FT OF W 108 FT OF E 150 FT OF E1/2 OF BK 1 RG 2 OR 3545/1420	6377 04-10-20-12110000000 195.41 BROCKINGTON DIONNE E & ANDRA A ROPER ADD DB J-550 W 1/3 OF N 95 FT OF LOR 14 BK 5 RG 1 OR 2716/1102	6423 04-10-20-12516002000 1,121.20 CALHOUN LEE N TRUSTEE HARRIS LAND PB A-76 PART OF LOT 1 DESC AS COM 371 FT E NE COR OF SEC 18 W 200 FT TO POB W 145 FT SW 69 FT E 180 FT N 60 FT TO POB OR 3412/0895	6467 04-10-20-12744011000 876.97 WINFALL & WESLEY II CANTY HEIGHTS N 51 FT OF S 914 FT OF W 82 5 FT OF E 205 FT BEING LOT 17 OR 1851/0425
6338 04-10-20-11593001000 2,761.87 NEW GAINESVILLE PB A-65 LOT 11 BK 32 OR 3850/0783	6291 04-10-20-1175000000 1,201.74 BEVLY HENRY LIFE ESTATE WILLIAMS S/D PB D-1 LOTS 10 11 OR 1434/763	6337 04-10-20-11927000000 2,636.92 ONE HUNDRED LLC DOIG ROBERTSON ADD DB N-486 E 92 FT OF S 150 FT OF E1/2 OF BK 1 RG 2 OR 3493/0349	6378 04-10-20-12114000000 1,307.49 SIGEL JEFFREY E & ELIZABETH H ROPER ADD DB J-550 S 142 1/2 FT OF E 2/3 OF LOT 15 BK 5 RG 1 & S 95 FT OF W 1/3 OF LOT 15 BK 5 RG 1 OR 2102/1213	6424 04-10-20-12519000000 44.06 CT C CONSTRUCTION INC HARRIS LAND PB A-76 LOT 8 AS PER OR 226/495 DEED APPEARS IN ERROR SEE TO S1/2 OF LOT 9 LESS R/W NE 14TH ST OR 685/296	6468 04-10-20-12744012000 874.33 WHITE BERNARDINE MEYERS CANTY HEIGHTS N 51 FT OF S 710 FT OF W 82 5 FT OF E 205 FT BEING LOT 25 OR 3221/0040
6339 04-10-20-11596000000 1,110.31 REIDC JOHN W NEW GAINESVILLE PB A-65 N1/2 OF LOT 14 BK 32 DEED APPEARS IN ERROR PER 3396/0672 & OR 3801/0938	6292 04-10-20-1175000000 1,201.74 BEVLY HENRY LIFE ESTATE WILLIAMS S/D PB D-1 LOTS 10 11 OR 1434/763	6338 04-10-20-11927000000 2,636.92 ONE HUNDRED LLC DOIG ROBERTSON ADD DB N-486 E 92 FT OF S 150 FT OF E1/2 OF BK 1 RG 2 OR 3493/0349	6379 04-10-20-12115000000 195.78 LOWE ISSIE ANN TRUSTEE ROPER ADD DB J-550 S 95 FT OF N 105 FT OF LOT 16 BK 5 RG 1 OR 895/320 & OR 2003/1463	6425 04-10-20-12520000000 64.30 HENDRIX ALBERT & GRACE HEIRS HARRIS LAND PB A-76 E1/2 OF S 76 FT OF N 152 FT OF W 140 FT OF LOT 7	6469 04-10-20-12744013000 1,079.22 LEE TERRY & NATASHA CANTY HEIGHTS N 51 05 FT OF S 1251 05 FT OF E 332 5 FT BEING LOT 31 DEED APPEARS IN ERROR PER 1216/321
6340 04-10-20-11596000000 1,110.31 REIDC JOHN W NEW GAINESVILLE PB A-65 N1/2 OF LOT 14 BK 32 DEED APPEARS IN ERROR PER 3396/0672 & OR 3801/0938	6293 04-10-20-1175000000 1,201.74 BEVLY HENRY LIFE ESTATE WILLIAMS S/D PB D-1 LOTS 10 11 OR 1434/763	6339 04-10-20-11947000000 3,816.32 ONE HUNDRED LLC DOIG ROBERTSON ADD DB N-486 E 115 FT OF LOT 10 LESS S 6 FT OF W 50 FT BK 2 RG 2 OR 2597/8088	6380 04-10-20-12115002000 90.88 MYERS PRESIDENT ROPER ADD DB J-550 S 47 1/2 FT OF E 2/3 OF LOT 16 BK 5 RG 1 OR 2950/2085	6426 04-10-20-12520000000 44.06 CT C CONSTRUCTION INC HARRIS LAND PB A-76 LOT 8 AS PER OR 226/495 DEED APPEARS IN ERROR SEE TO S1/2 OF LOT 9 LESS R/W NE 14TH ST OR 685/296	6470 04-10-20-12744014000 874.33 TOWNSEND LAURA M CANTY HEIGHTS N 51 05 FT OF S 1200 FT OF W 87 5 FT OF E 332 5 FT BEING LOT 32 OR 1175/052
6341 04-10-20-1158000000 1,744.51 MILLER K A TRUSTEE NEW GAINESVILLE PB A-65 LOTS 4 5 6 7 BK 30 OR 2390/1519 & OR 2419/2855	6294 04-10-20-11762000000 1,261.68 ANTHONY HENRY HEIRS DOIG ADDN PB A-26 E1/2 OF LOT 8	6340 04-10-20-11948000000 10,951.67 KRUGMAN RICHARD DOIG ROBERTSON ADD DB N-486 W 85 FT OF LOT 10 & S 6 FT OF W 50 FT OF E 115 FT OF LOT 10 & W 35 FT OF LOT 11 & E 98 FT OF LOT 12 BK 2 RG 2 OR 1457/3500	6381 04-10-20-12119000000 25.35 CARIMBOCAS MARLON V ROPER ADD DB J-550 N 47 1/2 FT OF S 95 FT OF E 2/3 OF LOT 16 BK 5 RG 1 OR 3498/1120	6427 04-10-20-12520002000 2,554.75 WINFALL & WESLEY II SPERRY HEIGHTS PB-E-1 LOT 2 OR 3756/0475	6471 04-10-20-12744015000 874.33 TOWNSEND LAURA M CANTY HEIGHTS N 51 05 FT OF S 1200 FT OF W 87 5 FT OF E 332 5 FT BEING LOT 32 OR 1175/052
6342 04-10-20-11572000000 62.03 RATLIFF COLEMAN JR NEW GAINESVILLE PB A-65 LOT 8 BK 29 OR 769/3					

6492 05-10-20-1293611000 3,010.88 BUTLER AVIS WHITE LOFTS AT WEST UNIVERSITY AVENUE CONDO BK 8 PG 32 UNIT 111 & AN UNDIV INT COMMON AREA OR 3488/1407

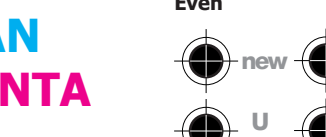
ELEMENTS 6522 05-10-20-12958408000 4,993.18 SOUTHWEST SECOND AVENUE LLC THE PALMS CONDOMINIUM BK 10 PG 74 UNIT 408 & AN UNDIV INT IN COMMON ELEMENTS

6576 05-10-20-1338000000 865.76 ROSS GUSSE PORTERS ADD PB-A-54 LOT 51

BROWN ADD BK 5 PB-A-64 S/D OF W1/2 OF BK 5 PB-A-63 N1/2 LOT 19 & ALL LOT 20 OR 1329/918 LESS COM SW COR LOT 20 N 4.42 FT POB RUN N71 E 141 FT NLY 25.5 FT W1/2 S 75 FT S 25.5 FT TO POB ALSO LOT 21 BK B OR 3813/0114

GORDON & HARRISON BROWN ADD BK 10 PB-A-64 S J THOMAS S/D PB-A-70 LOT 7 PROBATE 3262

W 1/5 FT S 109.80 FT E 100 FT W 134.80 FT POB PER OR 2398/1145 & DEED APPEARS SEE TAX ROLL FOR ADDITIONAL LEGAL



6740 05-10-20-1446100000 832.39 JONES & JONES & JONES & JONES BRUSH ADDN DB O-218 BK 26 DAY S/D IN S 1/2 OF BK 26 PB-A-36 W 1/3 OF LOT 15 BY WILL BK 8-441 OR 18852126	6741 05-10-20-1446300000 66.40 SAVAGE LULA B HEIRS BRUSH ADDN DB O-218 BK 26 DAY S/D IN S 1/2 OF BK 26 PB-A-36 LOT 17	6742 05-10-20-1446500000 38.46 BROWN & JAMES & ROBERTS ET AL BRUSH ADDN DB O-218 BK 26 DAY S/D IN S 1/2 OF BK 26 PB-A-36 LOTS 19 20 OR 383344	6743 05-10-20-14466001000 38.46 COBB ULYSSEE BRUSH ADDN DB O-218 BK 26 DAY S/D IN S 1/2 OF BK 26 PB-A-36 LOT 21 OR 3603134	6744 05-10-20-14466002000 879.60 COBB ULYSSEE & ANNIE BRUSH ADDN DB O-218 BK 26 DAY S/D IN S 1/2 OF BK 26 PB-A-36 LOT 22 OR 16042551	6745 05-10-20-1446700000 38.46 HARRIS LINDA DIANE BRUSH ADDN DB O-218 BK 26 DAY S/D IN S 1/2 OF BK 26 PB-A-36 LOT 23 OR 21543001	6746 05-10-20-14509000000 2,334.50 LASLO BONNIE L BRUSH ADDN DB O-218 BK 27 PLAT IN N 1/2 OF BK 27 PB-A-88 LOT 5 OR 29080314	6747 05-10-20-14518001000 HX 365.93 GORDON DOCK SR BRUSH ADDN DB O-218 BK 27 PLAT IN S 1/2 OF BK 27 PB-A-88 LOT 6 & W 1/2 OF LOT 7 OR 2110323	6748 05-10-20-1453100000 1,377.79 GORDON DOCK SR BRUSH ADDN DB O-218 BK 28 S/D OF BK 28 PB-A-71 N 80 FT OF E 1/4 OF LOT 1 198 3/4 FT OF LOT 2 OR 1980 2746	6749 05-10-20-14551000000 12,088.31 COOPER & KUBISKI LLP 0.400AC BRUSH ADDN DB O-218 BK 28 S/D OF BK 28 PB-A-71 LOT 14 LESS W 9.6 FT & W 11.3 FT OF LOT 15 OR 25000833	6750 05-10-20-14561000000 9,835.95 R A RUSH ENTERPRISES INC 0.100AC ORG GAINESVILLE DB H-383 E 60 FT OF W 120 FT OF N 106 1/2 FT OF BK 3 RG 1 OR 22012686	6751 05-10-20-14567010109 6,148.00 RB REAL ESTATE HOLDINGS LLC 0.970AC UNION STREET STATION CONDOMINIUM CONDO BOOK 3 PAGE 46 UNIT 109 & A DIVIDED INT IN THE LIMITED COMMON ELEMENTS OR 318311020	6752 05-10-20-14567010111 5,925.12 FAM DISTRIBUTION INC 0.970AC UNION STREET STATION CONDOMINIUM CONDO BOOK 3 PAGE 46 UNIT 111 & A DIVIDED INT IN THE LIMITED COMMON ELEMENTS OR 29531706	6753 05-10-20-14567030306 HX 2,835.38 GRINER RAMONA UNION STREET STATION CONDOMINIUM CONDO BOOK 3 PAGE 46 UNIT 306 & A DIVIDED INT IN THE COMMON ELEMENTS OR 24811217	6754 05-10-20-14567040419 HX 4,746.07 LASLO BONNIE UNION STREET STATION CONDOMINIUM CONDO BOOK 3 PAGE 46 UNIT 419 & A DIVIDED INT IN THE COMMON ELEMENTS OR 24890465	6755 05-10-20-1457000000 7,737.33 ASTUTE ENTERPRISES LLC 0.140AC ORG GAINESVILLE DB H-383 N 60 FT OF E 100 FT OF BK 2 RG 2 OR 33921172	6756 05-10-20-14579000000 6,788.75 CUBBERGE-WIGGINS & WIGGINS W/H 0.110AC ORG GAINESVILLE DB H-383 W 96 FT OF S 50 FT OF BK 2 RG 2 OR 22700392	6757 05-10-20-14585000000 2,064.75 DORN RESTAURANT GROUP INC 0.030AC ORG GAINESVILLE DB H-383 N 46 FT OF E 15 FT OF LOT 2 BK 3 RG 2 OR 23261339	6758 05-10-20-14617000000 14,673.65 SEMIRANI NAJI SAMIR 0.200AC ORG GAINESVILLE DB H-383 LOT 3 BK 2 RG 3 LESS S 1/4 & LESS S 3/4 FT OF SW 1/4 OR 18850591	6759 05-10-20-14657000000 2,830.70 INTEGRITY FINANCE INC 0.400AC ORG GAINESVILLE DB H-383 S 60 FT OF E 25.4 FT OF W 60.4 FT OF BK 3 RG 4 ALSO 5 FT ALLEY TO W MAIN ST OR 33411104	6760 04-10-20-14681000103 7,287.32 PROCTOR & FLETCHER LLC 0.610AC 500 EAST BUILDING CONDO OR 27170892 UNIT C & 2 1/2% OF COMMON ELEMENTS OR 36271447	6761 04-10-20-1470702032 HX 5,675.64 FAZIO & FAZIO REGENTS PARK CONDOMINIUM PH UNIT C B 10 PG 33 UNIT 32 OR 37240275	6762 05-10-20-14740000000 HX 3,178.31 MACDAMS MELINDA J ORG GAINESVILLE DB H-383 E 77 1/2 FT OF S 100 FT OF BK 5 RG 6 OR 22442126	6763 05-10-20-14791000000 707.08 ROSE CARL & MARY LUCILLE 0.250AC ORG GAINESVILLE DB H-383 W 1/2 OF LOT 2 & S 42 FT OF W 100 FT OF LOT 3 BK 1 RG 8 OR 3465149	6764 05-10-20-14792000000 2,544.07 ROSE & ROSE 0.780AC ORG GAINESVILLE DB H-383 LOT 3 LESS S 42 FT OF W 100 FT OF LOT 3 & LOTS 4 5 BK 1 RG 8 OR 19292266	6765 06-10-20-14822010005 2,319.62 GRAVES BARRY D & JANICE C A MINOR S/D BK 2 PG 1 LOTS 8 OR 21081156 (LESS THE S 10 FT FOR R/W PER OR 2993546 OR 29960408)	6766 06-10-20-14825000000 9,734.96 MCDONALD JOHN P JR 0.180AC PORTER SURVEY PB-A-63 LOT 11 OR 188 RW DB 314426 LEAVING 90.6 FT ON N SIDE & 90.07 FT ON S SIDE ALSO 20 FT ADJ TO W SIDE OR 19900727	6767 06-10-20-14826001000 4,105.04 ROBERTSON & ROBERTSON TRUSTEES 0.080AC PORTER SURVEY PB-A-63 E 31 40 FT OF LOT 2 & 20 FT ADJ ON E SIDE OR 19132209 & OR 37410697	6768 06-10-20-14851000000 5,360.34 COOPER & COOPER 0.150AC PORTER SURVEY PB-A-63 LOT 28 OR 27791 1247	6769 06-10-20-14855010307 5,806.02 PARAMOUNT CONDOMINIUMS LLC ST CHARLES CONDOMINIUM BK 5 PG 58 UNIT 307 & UNDIV INT IN COMMON ELEMENTS OR 32650574	6770 06-10-20-14857000000 5,858.52 COOPER & COOPER 0.180AC PORTER SURVEY PB-A-63 LOT 33 & 10 FT ADJ ON SOUTH OR 27791247	6771 06-10-20-14857000000 7,496.78 COOPER & COOPER 0.180AC PORTER SURVEY PB-A-63 LOT 34 & 10 FT ADJ ON NORTH OR 27791247	6772 06-10-20-14909000000 5,126.14 PARKS TP 0.080AC ORR S/D PB-A-76 N 75 FT OF W 20 FT OF LOT 3 & N 75 FT OF E 1/2 OF LOT 4 BK 1 OR 1059397	6773 06-10-20-1495612000 5,543.82 KATHIRIPILLAI & KETHESWARAN H LONSGATE CONDO BK 10 PG 40 UNIT 312 & AN UNDIVIDED INT IN COMMON ELEMENTS OR 38322781	6774 06-10-20-14980000000 8,442.63 STOCK DEVELOPMENT A 38 LLC 0.240AC COLLEGE PARK PB-A-9 LOTS 1 & 2 BK 3 OR 35440095	6775 06-10-20-15013001000 14,559.05 ST AUGUSTINE PARISH LAND LLC 1.20AC COLLEGE PARK PB-A-9 LOTS 3 4 7 8 9 10 12 13 14 BK 7 OR 38031037	6776 06-10-20-15014000000 5,827.58 ST AUGUSTINE PARISH LAND LLC 0.250AC COLLEGE PARK PB-A-9 LOTS 5 BK 7 OR 38031037	6777 06-10-20-15017001000 2,917.08 ST AUGUSTINE PARISH LAND LLC 0.120AC COLLEGE PARK PB-A-9 LOT 11 BK 7 OR 38031037	6778 06-10-20-1513301000 HX 1,743.77 LEITNER PHILIP PINEDELL PB-D-81 S 1/2 OF N 130 FT OF LOT 11 OR 16201310 & OR 21561319	6779 06-10-20-15136008000 3,988.61 GRAVES D & J. JANICE FERNDALE PB-C-85 LOT 8 OR 17120149	6780 06-10-20-15216000000 3,034.57 MCKNIGHT MARC J 0.130AC WESTFIELD PB-A-67 E 5 FT OF LOT 5 & 6 BK B OR 21740646	6781 06-10-20-15254002000 3,108.38 SCHWARTZ & SCHWARTZ FOREST PARK REPLAT PB-C-88 LOT 6 BK 3 LESS E 20 FT OR 16942348 & OR 2267	1997 6782 06-10-20-15357000000 5,064.41 JONES ANNE G FOREST PARK REPLAT PB-C-88 W 35 FT OF LOT 2 & E 1/2 OF LOT 3 BK 11 OR 16302854	6783 06-10-20-15417000000 6,045.06 FLORES RAILL & GLORIA STRINGFELLOW-BROOME PL NO 2 PB-C-71 LOT 10 FT OF LOT 11 & 89 DEG E 583 87 FT N 80 DEG DEG E 88.25 FT S 16 DEG E 257.90 FT S 15 DEG E 327.57 FT N SEE TAX ROLL FOR ADDITIONAL LEGAL	6784 06-10-20-15452000000 7,023.11 MITCHELL ROBERT A & WENDY REED MURREY HILL COURT PB-D-16 LOTS 24 25 & 24.5 FT N & S BY 160 FT E & W ADJ ON S SIDE OR 36001059	6785 06-10-20-15486401004 1,681.51 LATA ESPERANZA H W SUMMIT HOUSE CONDOMINIUM OR 16190925 UNIT A-4 & AN UNDIV INT IN COMMON ELEMENTS OR 35861374	6786 07-10-20-15486401025 1,681.51 FEIZ HOLDINGS INC SUMMIT HOUSE CONDOMINIUM OR 16190925 UNIT A-25 & AN UNDIV INT IN COMMON ELEMENTS OR 34201094	6787 07-10-20-15486402005 1,681.51 SUMMIT HOUSE CONDOMINIUM OR 16190925 UNIT B-5 & AN UNDIV INT IN COMMON ELEMENTS OR 20132391	6788 07-10-20-15486402022 HX 102.76 ASHTON DANIEL K LIFE ESTATE SUMMIT HOUSE CONDOMINIUM OR 16190925 UNIT B-22 & AN UNDIV INT IN COMMON ELEMENTS OR 21780853	6789 07-10-20-15486402025 1,681.51 FEIZ HOLDINGS INC SUMMIT HOUSE CONDOMINIUM OR 16190925 UNIT B-25 & AN UNDIV INT IN COMMON ELEMENTS OR 34210879	6790 07-10-20-15486403025 1,681.51 FEIZ HOLDINGS INC SUMMIT HOUSE CONDOMINIUM OR 16190925 UNIT C-25 & AN UNDIV INT IN COMMON ELEMENTS OR 34200363	6791 07-10-20-15486404024 1,681.51 EMILIE JEAN M SUMMIT HOUSE CONDOMINIUM OR 16190925 UNIT B-5 & AN UNDIV INT IN COMMON ELEMENTS OR 34231488	6792 07-10-20-15486404026 1,681.51 PYATIGORSKAYA & PYATIGORSKAYA SUMMIT HOUSE CONDOMINIUM OR 16190925 UNIT D-26 & AN UNDIV INT IN COMMON ELEMENTS OR 31390179	6793 07-10-20-15486404030 2,019.74 FEIZ HOLDINGS INC SUMMIT HOUSE CONDOMINIUM OR 16190925 UNIT D-30 & AN UNDIV INT IN COMMON ELEMENTS OR 33751254	6794 07-10-20-15486405007 HX 683.81 HOTT & HOTT SUMMIT HOUSE CONDOMINIUM OR 16190925 UNIT E-7 & AN UNDIV INT IN COMMON ELEMENTS OR 31390701 & OR 32030155	6795 07-10-20-15486412005 1,681.51 ARNOLD & MCNEILL III SUMMIT HOUSE CONDOMINIUM OR 20020476 UNIT L-5 & AN UNDIV INT IN COMMON ELEMENTS OR 20620804	6796 07-10-20-15486416001 2,205.92 SALIM MAID ABU SUMMIT HOUSE CONDOMINIUM OR 16190925 UNIT P-1 & AN UNDIV INT IN COMMON ELEMENTS OR 38840786	6797 07-10-20-15486416030 2,360.61 MONROE RICABUENA F SUMMIT HOUSE CONDO OR 16190925 UNIT P-30 & AN UNDIV INT IN COMMON ELEMENTS OR 38772138	6798 06-10-20-15492002001 8,107.05 DAISE KIMBERLY S BEG AT INTERSECTION S R/W SW 14TH AVE & W R/W US HWY 441 S 85.18 FT S 01 DEG W 63.90 FT N 85 DEG W 169.06 FT N 182.51 FT S 69.46 FT TO POB IN D.L. CLINCH CRT OR 20622845	6799 06-10-20-15493000000 3,371.24 AFL INVESTMENT D L CLINCH CRT DIXIE GARDENS PB C-53 COM AT SEC OR OF LOT 10 BK 1 RG N 125 FT S 125 FT N TO POB OR 37791222	6800 06-10-20-15513000000 11,055.48 CAMPUS VIEW PLACE LLC 0.570AC LIVINGSTON ADDN PB-C-70 LOT 8 & E 1/2 OF LOT 9 OR 38242281	6801 06-10-20-15514000000 10,032.85 CAMPUS VIEW PLACE LLC 0.510AC LIVINGSTON ADDN PB-C-70 W 1/2 OF LOT 9 & LOT 10 OR 38271032	6802 06-10-20-15515000000 6,708.09 CAMPUS VIEW PLACE LLC 0.340AC TUMBLIN CREEK FOREST CONDO OR 35151250 OR 35851237 UNIT 3 & AN UNDIV INT IN COMMON AREA OR 38881521	6803 06-10-20-15516000000 5,714.26 DIMARE & DIMARE OXFORD TERRACE II CONDOMINIUM OR 3658/ 0345 UNIT 310 & AN UNDIV INT IN COMMON ELEMENTS OR 36640899	6804 06-10-20-15516041000 5,714.26 DAFONTE RICHARD J & KATHLEEN M OXFORD TERRACE II CONDOMINIUM OR 3658/ 0345 UNIT 410 & AN UNDIV INT IN COMMON ELEMENTS OR 36641020	6805 06-10-20-15516050000 5,714.26 DAMIR KIMBERLY S TUMBLIN CREEK FOREST CONDO OR 35151250 OR 35851237 UNIT 3 & AN UNDIV INT IN COMMON AREA OR 38881521	6806 06-10-20-15516050000 5,714.26 DAMIR KIMBERLY S TUMBLIN CREEK FOREST CONDO OR 35151250 OR 35851237 UNIT 3 & AN UNDIV INT IN COMMON AREA OR 38881521	6807 06-10-20-15516050000 5,714.26 DAMIR KIMBERLY S TUMBLIN CREEK FOREST CONDO OR 35151250 OR 35851237 UNIT 3 & AN UNDIV INT IN COMMON AREA OR 38881521	6808 06-10-20-15516050000 5,714.26 DAMIR KIMBERLY S TUMBLIN CREEK FOREST CONDO OR 35151250 OR 35851237 UNIT 3 & AN UNDIV INT IN COMMON AREA OR 38881521	6809 06-10-20-15516050000 5,714.26 DAMIR KIMBERLY S TUMBLIN CREEK FOREST CONDO OR 35151250 OR 35851237 UNIT 3 & AN UNDIV INT IN COMMON AREA OR 38881521	6810 06-10-20-15516050000 5,714.26 DAMIR KIMBERLY S TUMBLIN CREEK FOREST CONDO OR 35151250 OR 35851237 UNIT 3 & AN UNDIV INT IN COMMON AREA OR 38881521	6811 06-10-20-15516050000 5,714.26 DAMIR KIMBERLY S TUMBLIN CREEK FOREST CONDO OR 35151250 OR 35851237 UNIT 3 & AN UNDIV INT IN COMMON AREA OR 38881521	6812 06-10-20-15516050000 5,714.26 DAMIR KIMBERLY S TUMBLIN CREEK FOREST CONDO OR 35151250 OR 35851237 UNIT 3 & AN UNDIV INT IN COMMON AREA OR 38881521	6813 06-10-20-15516050000 5,714.26 DAMIR KIMBERLY S TUMBLIN CREEK FOREST CONDO OR 35151250 OR 35851237 UNIT 3 & AN UNDIV INT IN COMMON AREA OR 38881521	6814 06-10-20-15516050000 5,714.26 DAMIR KIMBERLY S TUMBLIN CREEK FOREST CONDO OR 35151250 OR 35851237 UNIT 3 & AN UNDIV INT IN COMMON AREA OR 38881521	6815 06-10-20-15516050000 5,714.26 DAMIR KIMBERLY S TUMBLIN CREEK FOREST CONDO OR 35151250 OR 35851237 UNIT 3 & AN UNDIV INT IN COMMON AREA OR 38881521	6816 06-10-20-15516050000 5,714.26 DAMIR KIMBERLY S TUMBLIN CREEK FOREST CONDO OR 35151250 OR 35851237 UNIT 3 & AN UNDIV INT IN COMMON AREA OR 38881521	6817 06-10-20-15516050000 5,714.26 DAMIR KIMBERLY S TUMBLIN CREEK FOREST CONDO OR 35151250 OR 35851237 UNIT 3 & AN UNDIV INT IN COMMON AREA OR 38881521	6818 06-10-20-15516050000 5,714.26 DAMIR KIMBERLY S TUMBLIN CREEK FOREST CONDO OR 35151250 OR 35851237 UNIT 3 & AN UNDIV INT IN COMMON AREA OR 38881521	6819 06-10-20-15516050000 5,714.26 DAMIR KIMBERLY S TUMBLIN CREEK FOREST CONDO OR 35151250 OR 35851237 UNIT 3 & AN UNDIV INT IN COMMON AREA OR 38881521	6820 06-10-20-15516050000 5,714.26 DAMIR KIMBERLY S TUMBLIN CREEK FOREST CONDO OR 35151250 OR 35851237 UNIT 3 & AN UNDIV INT IN COMMON AREA OR 38881521	6821 06-10-20-15516050000 5,714.26 DAMIR KIMBERLY S TUMBLIN CREEK FOREST CONDO OR 35151250 OR 35851237 UNIT 3 & AN UNDIV INT IN COMMON AREA OR 38881521	6822 06-10-20-15516050000 5,714.26 DAMIR KIMBERLY S TUMBLIN CREEK FOREST CONDO OR 35151250 OR 35851237 UNIT 3 & AN UNDIV INT IN COMMON AREA OR 38881521	6823 06-10-20-15516050000 5,714.26 DAMIR KIMBERLY S TUMBLIN CREEK FOREST CONDO OR 35151250 OR 35851237 UNIT 3 & AN UNDIV INT IN COMMON AREA OR 38881521	6824 06-10-20-15516050000 5,714.26 DAMIR KIMBERLY S TUMBLIN CREEK FOREST CONDO OR 35151250 OR 35851237 UNIT 3 & AN UNDIV INT IN COMMON AREA OR 38881521	6825 06-10-20-15516050000 5,714.26 DAMIR KIMBERLY S TUMBLIN CREEK FOREST CONDO OR 35151250 OR 35851237 UNIT 3 & AN UNDIV INT IN COMMON AREA OR 38881521	6826 06-10-20-15516050000 5,714.26 DAMIR KIMBERLY S TUMBLIN CREEK FOREST CONDO OR 35151250 OR 35851237 UNIT 3 & AN UNDIV INT IN COMMON AREA OR 38881521	6827 06-10-20-15516050000 5,714.26 DAMIR KIMBERLY S TUMBLIN CREEK FOREST CONDO OR 35151250 OR 35851237 UNIT 3 & AN UNDIV INT IN COMMON AREA OR 38881521	6828 06-10-20-15516050000 5,714.26 DAMIR KIMBERLY S TUMBLIN CREEK FOREST CONDO OR 35151250 OR 35851237 UNIT 3 & AN UNDIV INT IN COMMON AREA OR 38881521	6829 06-10-20-15516050000 5,714.26 DAMIR KIMBERLY S TUMBLIN CREEK FOREST CONDO OR 35151250 OR 35851237 UNIT 3 & AN UNDIV INT IN COMMON AREA OR 38881521	6830 06-10-20-15516050000 5,714.26 DAMIR KIMBERLY S TUMBLIN CREEK FOREST CONDO OR 35151250 OR 35851237 UNIT 3 & AN UNDIV INT IN COMMON AREA OR 38881521	6831 06-10-20-15516050000 5,714.26 DAMIR KIMBERLY S TUMBLIN CREEK FOREST CONDO OR 35151250 OR 35851237 UNIT 3 & AN UNDIV INT IN COMMON AREA OR 38881521	6832 06-10-20-15516050000 5,714.26 DAMIR KIMBERLY S TUMBLIN CREEK FOREST CONDO OR 35151250 OR 35851237 UNIT 3 & AN UNDIV INT IN COMMON AREA OR 38881521	6833 06-10-20-15516050000 5,714.26 DAMIR KIMBERLY S TUMBLIN CREEK FOREST CONDO OR 35151250 OR 35851237 UNIT 3 & AN UNDIV INT IN COMMON AREA OR 38881521	6834 06-10-20-15516050000 5,714.26 DAMIR KIMBERLY S TUMBLIN CREEK FOREST CONDO OR 35151250 OR 35851237 UNIT 3 & AN UNDIV INT IN COMMON AREA OR 38881521	6835 06-10-20-15516050000 5,714.26 DAMIR KIMBERLY S TUMBLIN CREEK FOREST CONDO OR 35151250 OR 35851237 UNIT 3 & AN UNDIV INT IN COMMON AREA OR 38881521	6836 06-10-20-15516050000 5,714.26 DAMIR KIMBERLY S TUMBLIN CREEK FOREST CONDO OR 35151250 OR 35851237 UNIT 3 & AN UNDIV INT IN COMMON AREA OR 38881521	6837 06-10-20-15516050000 5,714.26 DAMIR KIMBERLY S TUMBLIN CREEK FOREST CONDO OR 35151250 OR 35851237 UNIT 3 & AN UNDIV INT IN COMMON AREA OR 38881521	6838 06-10-20-15516050000 5,714.26 DAMIR KIMBERLY S TUMBLIN CREEK FOREST CONDO OR 35151250 OR 35851237 UNIT 3 & AN UNDIV INT IN COMMON AREA OR 38881521	6839 06-10-20-15516050000 5,714.26 DAMIR KIMBERLY S TUMBLIN CREEK FOREST CONDO OR 35151250 OR 35851237 UNIT 3 & AN UNDIV INT IN COMMON AREA OR 38881521	6840 06-10-20-15516050000 5,714.26 DAMIR KIMBERLY S TUMBLIN CREEK FOREST CONDO OR 35151250 OR 35851237 UNIT 3 & AN UNDIV INT IN COMMON AREA OR 38881521	6841 06-10-20-15516050000 5,714.26 DAMIR KIMBERLY S TUMBLIN CREEK FOREST CONDO OR 35151250 OR 35851237 UNIT 3 & AN UNDIV INT IN COMMON AREA OR 38881521	6842 06-10-20-15516050000 5,714.26 DAMIR KIMBERLY S TUMBLIN CREEK FOREST CONDO OR 35151250 OR 35851237 UNIT 3 & AN UNDIV INT IN COMMON AREA OR 38881521	6843 06-10-20-15516050000 5,714.26 DAMIR KIMBERLY S TUMBLIN CREEK FOREST CONDO OR 35151250 OR 35851237 UNIT 3 & AN UNDIV INT IN COMMON AREA OR 38881521	6844 06-10-20-15516050000 5,714.26 DAMIR KIMBERLY S TUMBLIN CREEK FOREST CONDO OR 35151250 OR 35851237 UNIT 3 & AN UNDIV INT IN COMMON AREA OR 38881521	6845 06-10-20-15516050000 5,714.26 DAMIR KIMBERLY S TUMBLIN CREEK FOREST CONDO OR 35151250 OR 35851237 UNIT 3 & AN UNDIV INT IN COMMON AREA OR 38881521	6846 06-10-20-15516050000 5,714.26 DAMIR KIMBERLY S TUMBLIN CREEK FOREST CONDO OR 35151250 OR 35851237 UNIT 3 & AN UNDIV INT IN COMMON AREA OR 38881521	6847 06-10-20-15516050000 5,714.26 DAMIR KIMBERLY S TUMBLIN CREEK FOREST CONDO OR 35151250 OR 35851237 UNIT 3 & AN UNDIV INT IN COMMON AREA OR 38881521	6848 06-10-20-15516050000 5,714.26 DAMIR KIMBERLY S TUMBLIN CREEK FOREST CONDO OR 35151250 OR 35851237 UNIT 3 & AN UNDIV INT IN COMMON AREA OR 38881521	6849 06-10-20-15516050000 5,714.26 DAMIR KIMBERLY S TUMBLIN CREEK FOREST CONDO OR 35151250 OR 35851237 UNIT 3 & AN UNDIV INT IN COMMON AREA OR 38881521	6850 06-10-20-15516050000 5,714.26 DAMIR KIMBERLY S TUMBLIN CREEK FOREST CONDO OR 35151250 OR 35851237 UNIT 3 & AN UNDIV INT IN COMMON AREA OR 38881521	6851 06-10-20-15516050000 5,714.26 DAMIR KIMBERLY S TUMBLIN CREEK FOREST CONDO OR 35151250 OR 35851237 UNIT 3 & AN UNDIV INT IN COMMON AREA OR 38881521	6852 06-10-20-15516050000 5,714.26 DAMIR KIMBERLY S TUMBLIN CREEK FOREST CONDO OR 35151250 OR 35851237 UNIT 3 & AN UNDIV INT IN COMMON AREA OR 38881521	6853 06-10-20-15516050000 5,714.26 DAMIR KIMBERLY S TUMBLIN CREEK FOREST CONDO OR 35151250 OR 35851237 UNIT 3 & AN UNDIV INT IN COMMON AREA OR 38881521	6854 06-10-20-1551
--	--	---	--	--	--	---	---	--	--	---	---	---	---	--	---	--	--	---	---	--	---	--	---	--	---	---	--	--	---	---	---	---	---	--	---	---	---	---	--	--	--	--	---	--	---	---	---	--	---	---	--	---	---	---	---	---	--	---	--	---	--	--	---	--	--	--	--	--	--	--	--	--	--	--	--	--	--	--	--	--	--	--	--	--	--	--	--	--	--	--	--	--	--	--	--	--	--	--	--	--	--	--	--	--	--	--	--	--	--	--	--	--	--	--------------------

6899 09-10-20-15997001000 2,386.92
JERTBERG & JERTBERG
GREEN GARDENS PB E-54 LOT 1 & 4 & THE E
17 FT OF LOT 3 OR 3416/0901

BURNS ADOLPHUS HEIRS
LINCOLN ESTATES PB F-19 LOT 29 OR 1952/
2565

7081 10-10-20-1616100008 HX 721.40
HILL RUBEN & NATHA
LINCOLN ESTATES 3RD ADDN PB H-14 LOT 8
OR 68014

BIGHAM BEVERLY
KINCAID RD S/D REPLAT PB G-13 LOT 5 OR
1737/1034

COM SE COR LOT 30 BK 18 RIDGECREST S/D
B-3 AS POB WLY ALONG S/L OF S/D 250 FT
TO SE COR LOT 20 BK 18 S 125 FT E 250
FT N 125 FT TO POB AS PER OR 1227888

775 12-10-20-16189001020 1,358.58
KNOWLES BERDELL
SHADY LAWN ESTATES PB B-14 LOTS 19 & 20
BK A OR 3441/1028

LEAVY S & KATHLEEN 2.210AC
 PA-28 THE N 484.4 FT OF W 211 FT OF E
 461 FT OF LOT 28 OR 1586/116

7260 14-10-20-1621400000 19.71
 HPM CORPORATION 0.360AC
 A 40 FT ML STRIP LYING BETWEEN LOTS 18
 & 19 OF LIVE OAK ACRES PB 1-71 OR
 09904713

7261 14-10-20-1621400303 348.40
 REEB D T TRUSTEE 1.040AC
 LIVE OAK RIDGE PB K-78 LOT 3 OR 2014/
 362

7262 14-10-20-1621400304 HX 1,702.41
 MAYBERRY WILLIE G & KATE S 1.170AC
 LIVE OAK RIDGE PB K-78 LOT 4 OR
 2110/1458

7263 14-10-20-1621600100 HX 685.56
 ROYER & SUTHERLAND 3.900AC
 PB-A-92 COM AT NE COR OF LOT 7
 TO POB S 669.89 FT W 256.43 FT N
 669.04 FT E 262.23 FT TO POB OR
 23409685

7264 14-10-20-1621700200 HX 1,362.04
 DAO Y & LY 3.410AC
 DA-28 310 FT OF LOT 1 TO POB S 210 FT
 FT W OF 250 FT OF N 210 FT TO POB
 & LESS R/W SR-320-A OR 2903/0695

7265 15-10-20-16224016000 HX 800.54
 LEE IRVIN JR & JILL 3.000AC
 COLE-WOOD OR 99/116 LOT 16 OR 1252/296

7266 15-10-20-1623200200 HX 409.84
 SMITH CONNIE
 PB-A-92 N 140 FT OF W 195 FT OF L 27.25
 LESS R/W OR 1562/1663 & OR 1603/2745

7267 15-10-20-16232004000 1,384.74
 RATLIFF COLEEN M JR
 PB-A-92 COM 140 FT S OF NW COR LOT 25
 POB S 105 FT E 140 FT S 100 FT W 140
 FT S 75 FT E 153 FT N 100 FT E 153 FT
 N 90 FT W 10 FT N 210 FT W 100 FT S
 140 FT W 195 FT POB LESS R/W SE 15TH
 ST OR 1460/637

7268 15-10-20-16232006000 53.24
 RATLIFF COLEEN M JR 0.220AC
 BF HAMPTON SD PB A-92 COM NE COR LOT
 25 S 210 FT W 310 FT TO POB S 50 FT W
 45 FT N 90 FT E 45 FT TO POB ALSO COM
 NE COR LOT 25 S 210 FT W 210 FT S 210
 FT W 100 FT POB W 45 FT N 120 FT E 45
 FT S 120 FT POB OR 3226/120

7269 15-10-20-1623201000 2,073.77
 RATLIFF COLEEN M JR
 PB-A-92 S 210 FT OF W 420 FT OF W 100
 FT OF E 310 FT OF L 25 OR 3226/120

7270 15-10-20-1623201100 136.50
 RATLIFF COLEEN M JR 0.500AC
 COM NE COR OF LOTS 4 & 5 OF W 100 FT
 PB-A-92 S 100 FT OF N 345 FT OF W 100
 FT OF S 25 LESS R/W OR 3269/1369

7271 15-10-20-16236006000 354.11
 REAL BRYON 1.050AC
 COM SE COR OF SW 1/4 RUN N 40 FT TO
 R/W SE 41ST AVE W 630 FT TO POB W
 238.72 FT N 31 DEG E 449.87 FT S
 382.87 FT TO POB OR 2980/0701

7272 15-10-20-16236008000 2,702.71
 REAL BYRON 2.010AC
 COM SE COR OF SW 1/4 N 40 FT TO NELY R/W
 SE 41ST AVE W 420 FT TO POB W 210 FT
 N 382.87 FT N 38 DEG E 452.52 FT E
 180.10 FT S 420 FT TO POB OR 2432/2400

7273 15-10-20-16236010002 829.50
 TYSON HENRY J
 SPRING HILL PB H-51 LOT 2 OR 2917/0235

7274 15-10-20-16236010006 HX 1,171.04
 REESE C L & PRISCILLA 1.000AC
 SPRING HILL PB H-51 LOT 6 OR 1098/477

7275 15-10-20-16236010007 HX 1,045.19
 KOON G R & JANET
 SPRING HILL PB H-51 LOT 7 OR 1204/915

7276 15-10-20-16237000000 HX 4,832.65
 FICKETT K J & REBECCA 59.560AC
 B F HAMPTON SD PB A-39 ALL OF LOTS 52
 53 & 4 PARTS OF LOTS 4 & 5 OF 59 & 60
 FURTHER DESCRIBED AS COM SW COR LOT 59
 & N RW SE 40TH AVE THE POB N 163.68 FT
 E 66.14 FT N 331.75 FT S 100 FT W 100
 LOT 4E 42.44 FT S 52 DEG E 129.93 FT
 SEE TAX ROLL FOR ADDITIONAL LEGAL

7277 15-10-20-16237014000 HX 880.06
 KENNEDY BERTHA M
 MELTON MANOR 1 PB E-98 LOT 14 OR 800/57

7278 15-10-20-16237018000 1,823.22
 THOMPSON NICHOLAS PHILLIP
 MELTON MANOR 1 PB E-98 LOT 18 OR
 2221/1619 & OR 2193/2973-2974

7279 15-10-20-16237019000 HX 474.65
 GREEN ANNIE L
 MELTON MANOR 1 PB E-98 LOT 19 OR
 1275/958

7280 15-10-20-16237020000 HX 724.13
 JIMENEZ FELIX A
 MELTON MANOR 1 PB E-98 LOT 20 OR 1678/
 1361

7281 15-10-20-16239000000 1,049.23
 FICKETT KENNETH J & REBECCA H
 6250AC
 PB-A-92 LOT 61 & W 165 FT OF LOT 62
 LESS R/W LESS LOTS 4,5 & 6 15 16 17
 UNREC'D SD OR 2242/822

7282 15-10-20-16239007001 2,254.38
 NOCK THOMAS O
 PB-A-92 COM 243 FT N + 624 FT E OF SW
 COR OF SE 1/4 POB N 100 FT W 141 FT S
 100 FT E 141 FT POB N 100 FT W 100 FT
 LOT 7 UNREC'D SD OR 2270/0290

7283 15-10-20-16240006000 HX 2,106.23
 BEALMONT ERNEST E JR 2.140AC
 PB-A-92 W 150 FT OF E 495 FT OF LOT 62
 LESS R/W OR 3238/1041

7284 15-10-20-16240017000 2,537.45
 BOWEN CRISPUS D
 PB-A-92 N 123.95 FT OF S 412.30 FT OF
 E1/2 OF LOT 64 OR 2988/0161

7285 16-10-20-16244001000 2,080.12
 WALKER BOBBY E
 BREEZY ACRES ADDN OR 98/679 LOT 1 OR
 3552/0426

7286 16-10-20-1624701000 2,739.72
 BANKS MARTIN F
 ROBNSON HEIGHTS 3 LOT 13 OR 98/685
 (SEE RESOLUTION 84-16 OR 1826/1498) OR
 2466/0408 & OR 2569/1447

7287 15-10-20-16258033000 HX 1,081.97
 ROBINSON ROBERT W JR & THELMA MAE
 ROBNSON HGTS 1 OR 98/683 HX 33
 (SEE RESOLUTION 84-16 OR 1826/1498) OR
 2832/1259

7288 21-10-20-16258039000 HX 1,233.17
 REMBERT WILLIAM & ALICE M
 ROBNSON HGHT 1 OR 98/683 LOT 39 OR
 2127/0602

7289 16-10-20-16259014000 HX 1,157.04
 GREGORY & GREGORY HW
 ROBNSON HGTS 2 OR 98/684 LOT 14 (SEE
 RESOLUTION 84-16 OR 1826/1498) OR
 1787/2816

7290 16-10-20-16259022000 2,081.22
 KENDRICK GARRY
 ROBNSON HGTS 2 OR 98/684 LOT 22 OR
 1958/1539

7291 22-10-20-16262001002 1,428.11
 RA FOUNDATION LORDS OF LIGHT C
 8 110AC
 S 535 FT OF E 660 FT W 990 FT OF
 NW 1/4 OF NW 1/4 DEED APPEARS IN ERROR
 OR 1253/063

7292 08-11-20-16291000000 HX 1,216.59
 HUGHES SUSAN LYNN 4.000AC
 LEVY GRT HARRISON S/D OF LOT 1 CO BK
 C-432 S 4 ACRES OF LOTS 35 36 W OF HWY
 & THAT SMALL PART OF LOT 39 W OF HWY
 441 OR 2529/2816

7293 00-11-20-16293041000 HX 2,193.82
 CUNNINGHAM PATRICK M & ROBERTA
 3.300AC
 EDGECLIFF PB I-97 LOT 41 OR 1896/1984

7294 00-11-20-16297000000 1,632.91
 BOLEN BOLEEN 3.000AC
 LEVY GRT HARRISON S/D OF LOT 1 CO BK
 C-432 W 230.5 FT OF E 612.5 FT OF S
 1115 FT OF LOT 39 W OF HWY LESS R/W OR
 1653/1865

7295 00-11-20-16305001000 HX 2,297.32
 WATSON THOMAS & AILEE O 4.840AC
 COM AT SW COR OF SEC OF LOT 2 LEVY GRT
 S 85 DEG E 660 FT TO POB N 5 DEG W
 1317.16 FT S 85 DEG E 330.22 FT S 5
 DEG W 1317.81 FT N 85 DEG W 330.08 FT
 TO POB OR 1928/1069

7296 00-11-20-16305001001 1,261.85
 WATSON PERCY & JOHNNIE MAE
 8.550AC
 COM AT SW COR OF LOT 2 LEVY GRANT S 85
 DEG E 990 FT TO POB N 5 DEG E 1317.81
 FT S 85 DEG E 330.06 FT S 5 DEG W
 1318.47 FT N 85 DEG W 329.92 FT TO POB
 OR 1928/1067

7297 00-11-20-16328004000 HX 382.04
 O'NEAL & PENNINGTON W H 3.270AC
 LEVY GRT HARRISON S/D OF LOT 1 CO BK
 C-432 COM SW COR LOT S ALONG W LINE
 SAID LOT 475.62 FT TO POB CONT N
 206.73 FT S 86 DEG E 621.26 FT TO WLY
 R/W SR 25 S 20 DEG E ALONG R/W 247.65
 FT N 86 DEG W 758.27 FT TO POB OWNERS
 SEE TAX ROLL FOR ADDITIONAL LEGAL

7298 00-11-20-16328030054 HX 2,601.44
 ERB THOMAS & DEBORAH RAMEY
 5.030AC
 PRAIRIE SOUTH PHASE III PB L-17 LOTS 42
 & 43 OR 1583/1818 & OR 1811/2209 & OR
 2631/140

7299 00-11-20-16328030054 HX 2,365.09
 CRAWFORD DAVID E & BRENDA L
 6.890AC
 PRAIRIE SOUTH PHASE III PB L-17 LOT 54
 ALSO COM SW COR LOT 54 POB S 5 DEG E
 176.18 FT TO SW COR LOT 55 S 79 DEG W

315 90 FT N 43 DEG W 409.62 FT N 86
 DEG E 574.73 FT W TO W BNDRY LOT 54 S 3
 DEG E 101 FT W TO POB OR
 2213/0824-0825

7300 00-11-20-16329001000 HX 873.78
 KINNIE JUANITA 10.000AC
 LEVY GRT HARRISON S/D OF LOT 7 CO
 BOOK C-432 S1/4 OF LOT 7 OR 895/32

7301 00-11-20-16329002000 1,071.68
 FLOURNOY BEAULAH MAE 2.500AC
 LEVY GRT HARRISON ESTATES CO C-432 N
 330 FT OF W 330 FT OF
 LOT 7 OR 1584/676

7302 00-11-20-16331000000 1,775.36
 MAYBERRY WILLIE G & KATE S 2.850AC
 LEVY GRT HARRISON S/D OF LOT 7 CO BK
 C-432 LOT 6 LESS NLY 598.25 FT OF WLY
 615.69 FT PER OR 1026/83 & OR 1277/483
 LESS R/W 441 FT OF LOTS 17 & 18 FT OF E
 619 FT OF US 441 OR 1517/786

7303 00-11-20-16335000000 1,761.41
 WYBANKS ANNETTE Z TRUSTEE HEI 3.950AC
 LEVY GRT HARRISON S/D OF LOT 7 CO BK
 C-432 COM SE COR N1/2 OF LOT 12 N
 85 DEG W 79.57 FT POB N 85 DEG W
 240 FT TO POB S 441 FT TO POB S 441 FT
 E 263.10 FT S 4 DEG W 654.37 FT POB OR
 2269/1054 & OR 2269/1384

7304 00-11-20-16335001000 HX 247.44
 MARTIN JANNETTE 2.000AC
 LEVY GRT HARRISON S/D OF LOT 7 CO BK
 C-432 E 120 FT OF E 420 FT OF N1/2 OF
 LOT 12 OR 1153/404

7305 00-11-20-16335002000 HX 925.00
 MARTIN SHARON J HEIRS 2.000AC
 LEVY GRT HARRISON S/D OF LOT 7 CO BK C-432
 W 210 FT OF E 420 FT OF S 420 FT OF
 N1/2 OF LOT 12 OR 1153/403
 (GUARDIANSHIP OR 1805/2547)

7306 00-11-22-16335004000 1,589.13
 MARTIN MATHEW JOSH 3.950AC
 LEVY GRT HARRISON S/D OF LOT 7 CO BK
 C-432 COM SE COR N1/2 OF LOT 12 N 85
 DEG W 420 FT POB N 85 DEG W 110.47 FT
 N 4 DEG E 654.37 FT S 85 DEG E 534.89
 FT S 4 DEG W 234.36 FT N 85 DEG W 420
 FT S 4 DEG W 420 FT POB OR 2269/1046
 OR 2269/1372

7307 00-11-20-16335005000 HX 330.57
 MARTIN DEBRA A 3.950AC
 LEVY GRT HARRISON S/D OF LOT 7 CO BK
 C-432 COM SE COR N1/2 OF LOT 12 N 85
 DEG W 530.47 FT POB N 85 DEG W 263.10
 FT N 4 DEG E 654.37 FT S 85 DEG E
 263.10 FT S 4 DEG W 654.37 FT POB OR
 2269/1050 & OR 2269/1376

7308 00-11-20-16338004000 53.61
 BOLEN JEANNETTE E 5.400AC
 COM NE COR OF E HARRISON S/D OF LOT 7
 LEVY GRANT W 433.82 FT TO POB S 51 DEG
 W 739.31 FT TO INT W NELY R/W LINE
 L75 N 38 DEG W ALG R/W 537.93 FT TO
 LOT 14 N 82 DEG E 103 FT TO NW COR OF
 LOT 14 & 908.67 FT TO POB OR
 1924/1486

7309 00-11-20-16338005000 60.69
 BOLEN BRENDA D 7.000AC
 COM NE COR OF LOT 14 OF HARRISON S/D OF
 LOT 7 LEVY GRANT FOR POB S 91.40 FT S
 51 DEG W 739.31 FT TO INT W NELY R/W
 LINE L75 N 38 DEG W ALG R/W 537.93 FT
 N 82 DEG E 103 FT TO NW COR OF LOT 14
 & 908.67 FT TO POB OR 1924/1489

7310 00-11-20-16338007000 53.61
 BOLEN BEULAH D 5.980AC
 COM NW COR LOT 16 HARRISON S/D LOT 7 OR
 1924/1486
 FT S 86 DEG E 339.78 FT S 55 DEG W
 560.69 FT TO INT NELY R/W LINE OF 66
 FT SERVICE RD. NWLY ALG R/W 679.98 FT
 TO W LINE LOT 16, N 92.19 FT TO POB OR
 1924/1485

7311 00-11-20-16338009000 51.10
 BOBBS VALERIE 5.500AC
 COM NE COR OF LOT 17 OF HARRISON S/D OF
 LOT 7 OF LEVY GRANT POB ALG E LINE
 OF LOT 17, 206.91 FT TO INT NELY R/W
 LINE OF L75 NELY ALG R/W 634.69 FT N
 38 DEG E 14.82 FT TO INT NELY R/W
 LINE L75 N 38 DEG W ALG R/W 330.63 FT
 FT N 51 DEG E 739.31 FT N LINE LOT 14,
 N 43.82 DEG FT TO POB OR 1924/1489

7312 00-11-20-16339000000 635.43
 BOLEN K L 2.500AC
 LEVY GRT HARRISON S/D OF LOT 7 CO BK
 C-432 E 1/2 OF E 1/2 OF S 3 CHS OF N
 10 CHS OF LOT 15 OR 1653/1868

7313 00-11-20-16339002001 2,154.16
 CARVER OPELHIA
 LEVY GRT HARRISON S/D OF LOT 7 CO BK
 C-432 N 244 FT OF W 270 FT OF S1/2 OF
 LOT 15 OR 2076/1562

7314 00-11-20-16339006000 HX 2,396.93
 BOLEN K L 2.500AC
 LEVY GRT HARRISON S/D OF LOT 7 CO BK
 C-432 W1/2 OF E 1/2 OF S 3 CHS OF N 10
 CHS OF LOT 15 OR 1111/081 & OR
 1653/1868

7315 00-11-20-16340000000 709.84
 CHITTY JEANNETTE Z TRUSTEE HEI
 43.800AC
 LEVY GRT HARRISON S/D OF LOT 7 CO BK
 C-432 THAT PT OF LOT 22 LYING S OF
 FOLLOWING: BEG 13.18 CHS N OF SE COR
 OF LOT 22 73.42 FT S 11 DEG E 496.64 FT
 CHS N 73 DEG W 16.23 CHS TO W/L OF LOT
 22 & COM NW COR OF LOT 29 S 3.48 CHS E
 SEE TAX ROLL FOR ADDITIONAL LEGAL

7316 00-11-20-16340001000 140.47
 CHITTY-ALACHUA LLC 20.220AC
 LEVY GRT HARRISON S/D OF LOT 7 CO BK
 C-432 E 1/2 OF LOT 15 OR 1111/081 & OR
 1653/1868

7317 00-11-20-16340002000 1,040.47
 CHITTY HENRY M III 10.000AC
 LEVY GRT S1/2 OF LOT 7 HARRISON EST CO
 BK C-432 S 600 FT OF N 800 FT OF W 726
 FT OF E 1126 FT OF LOT 31 OR 2208/2048

7318 00-11-20-16352000000 1,158.54
 CHITTY JEANNETTE Z TRUSTEE HEI
 43.800AC
 LEVY GRT HARRISON S/D OF LOT 7 CO BK
 C-432 5 AC LOT 22 & S1/2 LOT 24 EXCEPT
 W 230 FT THEREOF & N 12 EXCEPT W 330
 FT OF N 600 THEREOF & N 12 EXCEPT S 40
 RDS OF LOT 29 & COM 2268 FT S NW COR
 LOT 29 POB S 287.76 FT E 264 FT N
 SEE TAX ROLL FOR ADDITIONAL LEGAL

7319 00-11-20-16352002000 808.45
 CRAWFORD & WILLIAMS 1.000AC
 LEVY GRT HARRISON S/D OF LOT 7 CO BK
 C-432 W 210 FT OF E 420 FT OF S 210 FT
 OF N1/2 OF LOT 24 DEED APPEARS IN
 ERROR PER OR 2290/3235

7320 00-11-20-16357004000 224.85
 LEVENS ELIZABETH 3.000AC
 LEVY GRT HARRISON S/D OF LOT 7 CO BK
 C-432 COM NE COR OF LOT 24 S 100 FT W
 466.62 FT N 100 FT E 466.62 FT POB OR
 360/498 LESS E 230 FT TO ALACHUA
 COUNTY OR 549/269 OR 1051/954

7321 00-11-20-16357005000 HX 231.53
 NEAL & HOWARD
 LEVY GRT HARRISON S/D OF LOT 7 CO BK
 C-432 2.5 ACRES IN SW COR OF N1/2 OF
 LOT 24 265 FT N&S BY 330 FT E&W OR
 1460/2635 OR 1697/66

7322 00-11-20-16365000000 281.79
 CHITTY-ALACHUA LLC 40.000AC
 LEVY GRT HARRISON S/D OF LOT 7 CO BK
 C-432 W 140 FT OF LOT 28 TO POB N 60
 FT S OF W 5 CHS OF LOT 27 LESS N 60 FT
 OF E 330 FT OF LOT 28 OR 3070/0166

7323 00-11-20-16365001000 3,054.44
 FUEYO EUGENE & STEPHANIE 5.000AC
 LEVY GRT HARRISON S/D OF LOT 7 CO BK
 C-432 COM NE COR W1/4 OF LOT 27 W 330
 FT OF E 330 FT OF LOT 27 TO POB N 60 FT
 S OF W 5 CHS OF LOT 27 LESS N 60 FT
 OF E 330 FT OF LOT 28 OR 3070/0166

7324 00-11-20-16365002000 3,054.44
 FUEYO EUGENE & STEPHANIE 5.000AC
 LEVY GRT HARRISON S/D OF LOT 7 CO BK
 C-432 COM NE COR W1/4 OF LOT 27 W 330
 FT OF E 330 FT OF LOT 27 TO POB N 60 FT
 S OF W 5 CHS OF LOT 27 LESS N 60 FT
 OF E 330 FT OF LOT 28 OR 3070/0166

7325 00-11-20-16369000000 48.24
 CHITTY JEANNETTE Z TRUSTEE HEI
 9.700AC
 LEVY GRANT HARRISON S/D OF LOT 7 CO BK
 C-432 S 11.97 CHS OF E 9.68 CHS OF LOT 20
 LESS 1.50 FT OF SW COR OF ROAD 23
 38 N OF HWY 441 LESS OR 199/437 & LESS
 OR 215 & 585 & LESS OR 465/261 & LESS OR
 605/521) OR 262/2058 & OR 3511/1

7326 00-11-20-16407000000 4,240.47
 FAIRCILD & INGRAM HW 4.000AC
 LEVY GRT LEITNER S/D OF LOTS 8 & 9 DB
 J-645 PART OF LOTS 58 59 & 62 AS PER
 2422/557 PART OF LOTS 58 59 & 62 AS PER
 LOT 29 AND LESS LOT 62 SO OF L75 OR
 2232/2297

7327 00-11-20-16409000000 HX 823.07
 HOWELL SHARON LORNAE LIEFE 7.660AC
 LEVY GRT LEITNER S/D OF LOTS 8 9 DB
 J-645 PART OF LOTS 58 59 & 62 AS PER
 2422/557 PART OF LOTS 58 59 & 62 AS PER
 LOT 29 AND LESS LOT 62 SO OF L75 OR
 2232/2297

7328 00-11-20-16407000000 4,240.47
 FAIRCILD & INGRAM HW 4.000AC
 LEVY GRT LEITNER S/D OF LOTS 8 & 9 DB
 J-645 PART OF LOTS 58 59 & 62 AS PER
 2422/557 PART OF LOTS 58 59 & 62 AS PER
 LOT 29 AND LESS LOT 62 SO OF L75 OR
 2232/2297

7329 00-11-20-16407000000 1,059.21
 FAIRCILD & INGRAM W H & RYAN
 LEVY GRT LEITNER S/D OF LOTS 8 & 9 DB
 J-645 PART OF LOTS 58 59 & 62 AS PER
 2422/557 PART OF LOTS 58 59 & 62 AS PER
 LOT 29 AND LESS LOT 62 SO OF L75 OR
 2232/2297

7330 00-11-20-16407015000 3,184.06
 RAMBO E RAMBO 1.490AC

LEVY GRT LEITNER S/D OF LOTS 8 & 9 DB
 J-645 S 100 FT OF N 1000 FT OF LOT 57
 W OF W 441 OR 1041/78 OR 1656/1684 &
 OR 2108/1057 & OR 3502/1036

7331 00-11-20-16422002000 HX 3,090.52
 CAIN RICHARD WENDALL 4.970AC
 LEVY GRT LEITNER S/D OF LOTS 8 9 DB
 J-645 E 356.07 FT OF W 999.39 FT MEAS ON
 S1/2 OF S1/2 OF LOT 6 OR 358/70589

7332 00-11-20-16423000000 2,056.97
 SMITH W G & ALTHEA R 10.500AC
 LEVY GRT LEITNER S/D OF LOTS 8 & 9 DB
 J-645 THAT PART OF LOT 63 N & E OF
 L75 OR 1380/294

7333 00-11-20-16424001000 HX 2,211.83
 COMER MARY HARMON 3.000AC
 LEVY GRT LEITNER S/D OF LOTS 8 & 9 DB
 J-645 COM NW COR LOT 64 S ALONG W LINE
 E 165 FT OF LOT 64 TO SW COR OF ROAD
 POB CONT E 62.5 FT S 210.05 FT W
 621.86 FT TO SAID E R/W N 210 FT TO
 POB OR 1635/425 & OR 1858/2603 DEED
 APPEARS IN ERROR

7334 00-11-20-16426002000 HX 1,054.92
 RICHARDS C C
 LEVY GRT COM 30 FT N OF SE COR OF LOT
 76 RUN W 84 FT N 236.65 FT S 76 DEG E
 223.03 FT N 45 DEG E 180.62 FT S 4 DEG
 W 324.20 FT ML POB OR 984/669 & OR
 1226/109

7335 00-11-20-16426004000 HX 1,480.94
 ODHAM M G JR & JUDITH
 LEVY GRT LEITNER S/D OF LOTS 8 9 DB
 J-645 TRACT OR 256/830 OR
 DESCRIBED AS COM SE COR OF LOT 76 N
 520 FT ML TO SWLY R/W N 41 NWLY
 ALONG RW 1530 ML TO POB SWLY 314 FT
 NWLY 200 FT NELY 350.65 SELLY 203.41 FT
 TO POB OR 1532/259

7336 00-11-20-16435002000 865.12
 ROYER & SUTHERLAND 3.760AC
 LEVY GRT E 283.38 FT OF N 580 FT OF
 SW1/4 OF LOT 10 OR 1036/0192 & OR
 2417/3780 & OR 2412/1045 & OR
 3021/0256

7337 00-11-20-16441000000 87.37
 RISING SUN PROPERTIES INC 13.400AC
 LEVY GRT COM 12 DEG E ALG R/W 30 FT
 TO LOT 10 LESS THAT PART LYING ELY & SLY
 OF COUNTY RD 234 PER OR 1964/2509) OR
 2003/2901

7338 00-11-20-16446001000 HX 2,660.63
 BULLIS GARY & TERRI 12.300AC
 LEVY GRT COM NE COR LOT 10 N 85 DEG W
 75.51 FT TO WLY R/W SR 234 S1/2 DEG W
 2900 1/4 POB N 76 DEG W 949.39 FT
 7 DEG E 779 FT N 85 DEG 762.91 FT TO
 SAID WLY R/W SR 234 N1/2 DEG E 661.6
 FT POB OR 2947/096

7339 00-11-20-16446008000 HX 1,582.87
 HYLTON JR 10.160AC
 LEVY GRANT COM NE COR LOT 10 S04 DEG W
 161.16 FT N 85 DEG W 534.92 FT S 75
 DEG W 15.82 FT N 100 DEG W 501.54 FT
 75 DEG W 790.53 FT ML TO ELY R/W CR
 234 NELY ALG RW 270.02 FT S 75 DEG E
 1743.89 FT ML POB OR 1709/

NW1/4 OF SEC POB S 88 DEG 15 MIN 35 SEC W 132.62 FT N 01 DEG 17 MIN 28 SEC W 36 FT N 76 DEG E 1358 FT M L S 01 DEG 13 MIN 55 SEC E 330 FT POB OR 2292/2545 OR 1076/0451

SW1/4 OF SW1/4 OF NW1/4 N & E OF DOAN RD LESS LOT AS PER OR 10274/KLESS COM SW COR OF NW1/4 N 608.07 FT POB N 59.61 FT E 299.14 FT S 55 DEG W 281.47 FT N 34 DEG W 17.46 FT NWLY ALG CURVE 97.14 FT POB PER OR 3822/0102/ OR 2816/0359 & OR 3901/1735

233 18 FT TO POB DEED APPEARS IN ERROR OR 1301/0889 & OR 2554/0368 7543 23-08-21-171590040000 HX 1,930.50 HOOKER HERBERT W & BEVERLY T EAST WALDO LOTS 12 3 & 4 BK K OR 2032/1518

COM SE COR LOT 3 BLK 6 PER PLAT SOUTH WALDO B-789 AKKA SOUTH DUTTON ADDN 1 DDD N DEG W ALG E LOT 150 FT S 86 DEG W 151 FT TO POB N 160 FT S 86 DEG W 117 FT ALONG W 86 DEG E 111 FT TO POB OR 2045/2107 DEED APPEARS IN ERROR PER OR 2084/0472

7621 32-08-21-17551006000 HX 705.86 BRADBURY JOHN STEPHEN 5,240AC COM AT PT ON NW RW SR 24 BEING 5301.88 FT NE OF NE COR SHERWIN ACRES S 0 N 39 DEG W 112.67 FT TO POB W 1027.74 FT NLY & ELY ALONG R/W PINE DR 295.82 FT S 39 DEG E 1193.42 FT N 50 DEG E 206.95 FT TO POB OR 2002/0607 & OR 2259/0576

2801/0785 7622 32-08-21-17551054000 HX 1,844.63 HERRING JONATHAN LLOYD 5,190AC S 0 N 39 DEG W 112.67 FT TO POB W 1027.74 FT NLY & ELY ALONG R/W PINE DR 295.82 FT S 39 DEG E 1193.42 FT N 50 DEG E 206.95 FT TO POB OR 2002/0607 & OR 2259/0576

7907 36-11-21-18354039026 2,998.85
BLAUER ROBERT S
SPORTSMANS HAVEN PB-D-92 115 FT OF
LOT 24 OR 20532020

27440446
7948 20-08-22-18381010011 3,201.74
BANKS SR HEIRS & BRASBY-GAITHIE
ALTO LAKE PARK ESTATES PH-1, 50 LOTS 11
THRU 14 OR 2131139W & OR 25252943 &
OR 38262195 & OR 389202659 &

POB E 290 FT S 250 FT NW L 250 FT
FT POB OR 19490 OR 14400582 OR
1871/1703 & OR 2251/1439
7987 33-08-22-18470002000 1,615.50
DOCHERTY S J
COM INT N R W EARLE AVE & E LINE LOT 14
POB N 570 FT W 765 FT S 570 FT EALONG
N RW EARLE AVE & W POB 1682/824
LESS W 306 FT OF N 570 PER OR
1863/2784

S/O LOMALOM
COM SE COR OF INT OF FRANKLIN ST & BAY
ST FOR POB 66 DEG E 225.62 FT S 24
DEG W 194 FT S 66 DEG W 225.62 FT N 24
DEG W 194 FT TO POB OR 97263 LESS
EALONG W 34 FT AS PER OR 1328/924 OR
1576/486
8023 07-09-22-18619006000 312.11
S/O LOMALOM
COM SE COR OF INT OF FRANKLIN & BAY ST
S 24 DEG E 194 FT POB 66 DEG E
225.62 FT S 24 DEG E 210 FT S 66 DEG W
225.62 FT N 24 DEG W 210 FT POB OR
3086/0208
8024 07-09-22-18619008000 557.79
HAYATA MARI
COM SE COR OF INT OF FRANKLIN ST AND
BAY ST RUN S 24 DEG E 194 FT N 66 DEG
E 225.62 TO POB N 66 DEG E 225.62 FT S
24 DEG W 194 FT TO POB OR 1328/924 &
DEG W 210 FT TO POB TIC OR 1988/0346 &
OR 2050/2667 & DEED APPEARS IN ERROR
OR 2332/1775 & OR 2387/2555

8060 13-09-22-18732001000 597.38
KIEKOW RICHARD H
GOODSON ADDN DB L-217 ALSO S1/3 OF LOT
11 ALSOONS COM AT A SW COR OF LOT 11
RUN N 126 23 FT W 43 33 FT SELY TO A
PT 15 FT W OF SW COR OF LOT 11 TO
POB OR 358/0644 & OR 3808/0041
8061 13-09-22-18732000000 HX 2,250.62
HARPE JOHN R 2,480.00
COM SE COR SEC S 88 DEG 36 MIN 19 SEC W
228.56 FT N 05 DEG 26 MIN 39 SEC E
434.31 FT S 88 DEG 28 MIN 48 SEC W
145.60 FT W OF SW COR OF LOT 11 SEC W
444.27 FT N 03 DEG 41 MIN 06 SEC E
258.24 FT S 88 DEG 22 MIN 01 SEC E
SEE TAX ROLL FOR ADDITIONAL LEGAL
8062 13-09-22-18732003003 HX 185.24
STEADHAM C L 1,360.00
GOODSONS ADD DB L-217 N1/3 OF LOT 11 &
DEED APPEARS IN ERROR SW COR OF LOT 11
N ALONG W LINE LOT 11 TO NW COR LOT 11
W 100 FT SELY TO POB OR 1433/0837
8063 13-09-22-18733001000 HX 4,068.28
NATIONSTAR MORTGAGE LLC 3,000.00
GOODSON ADDN DB L-217 COM AT NW COR
LOT 6 RUN N 82 DEG 36 MIN 15 SEC E 807.58
FT TO POB THENCE N 5 DEG 36 MIN 15
SEC E 200 FT THENCE S 5 DEG W ALONG A
FENCE TO WHERE SAID FENCE INTERSECTS E
LINE OF LOT 6 GOODSON ADDN THENCE RUN
SEE TAX ROLL FOR ADDITIONAL LEGAL
8064 13-09-22-18735002001 1,328.78
MILNICHENKO ANDREYS O 5,550.00
COM SW COR SEC 18 RUN EALG S/O OF SEC
2411.60 FT TO POB, CONT E ALG S/L
284.45 FT TO 1/2 MILE MARK, N 5 DEG E
769.13 FT W 284.40 FT S 5 DEG W 769.71
FT TO POB OR 1896/2922 ALSO 16 FT
STRIP M/L ON W SIDE OR 2936/0997 ALSO
SEE TAX ROLL FOR ADDITIONAL LEGAL
8065 13-09-22-18756000000 7,056.89
WHITING FRANCES C
SIMS SURVEY DB J-847-848 LOT 4 AS PER
DB 289/268 & DB 301 PG 107
8066 13-09-22-18762001000 10,284.84
ALDERMAN ROMULOUS E 8,020.00
SIMS SURVEY DB J-847-848 ELY 600 FT OF
FOOTING 4.67 DEG W 508.38 FT S 2,698.08 FT
N 5 DEG E 1910.24 FT TO S IDE SR 26 W
ALONG R/W 342.87 FT N 50.16 FT TO N
SIDE SIDE R/W & W POB 2000 FT M/L TO
LAKE SANTA FE SWLY ALONG WATERS EDGE
SEE TAX ROLL FOR ADDITIONAL LEGAL
8067 13-09-22-18762002000 1,839.98
ALDERMAN ROMULOUS E 4,880.00
SIMS SURVEY DB J-847-848 BEG SW COR SEC
E 2698.08 FT N 05 DEG E 1910.24 FT TO
S IDE STR-26 WLY ALONG RW 342.87 FT N
50.16 FT TO S IDE RW & POB NLY
709.38 FT W 300 FT SELY 709.38 FT E 300
FT POB OR 3724/0319
8068 13-09-22-18763000000 1,666.17
COLLINGWOOD MARI 11,850.00
COM SW COR OF SW1/4 OF SE1/4 N 04 DEG
31 MIN 51 SEC E 660 FT M/L POB N 04
DEG 31 MIN 51 SEC E 465.87 FT N 88 DEG
46 MIN 56 SEC E 688.96 FT N 88 DEG 46
MIN 56 SEC E 200 FT N 88 DEG 46 MIN 56
SEC E 470.96 FT S 00 DEG 38 MIN 10 SEC W
SEE TAX ROLL FOR ADDITIONAL LEGAL
8069 13-09-22-18763002002 362.32
SMITH JESSIE A 1,000.00
COM SW COR OF SW1/4 OF SE1/4 N 4 DEG E
198.85 FT TO E LINE LOT 6 A LG SAID
LINE 219.17 FT S 88 DEG W 198.85 FT N
219.17 FT POB OR 3893/1858
8070 13-09-22-18770003000 313.16
AGABABIAN BYRON & PAM
COM INT S R/W BELLAMY RD & W R/W QUAIL
ST SALONG SAID W RW 285 FT W 151 FT
TO BAY ST OR 115 22 FT S 22.5 FT N 4 DEG
53.3 FT POB N 65 DEG E 543.04 FT S 88
DEG E 1748.87 FT S 88
SEE TAX ROLL FOR ADDITIONAL LEGAL
8071 08-09-22-18641000000 HX 1,865.84
BRAGG JAMES R 7,560.00
COM SW COR SEC N 4 DEG E 1327/07 FT E
33 25 FT S 4 DEG E 510.38 FT POB N 4
DEG E 407.82 FT E 619.59 FT S 4 DEG W
239.24 FT S 14 DEG E 156.68 FT W
672.46 FT POB ALSO COM SW COR SEC N 4
DEG W 194 FT TO POB OR 1328/924 &
DEED APPEARS IN ERROR
8072 08-09-22-18638001000 422.52
BRAGG J R 25,300.00
S1/2 OF NW1/4 OF NW1/4 AND N1/2 OF
SW1/4 OF NW1/4 (LESS THAT PART OF THE
FOLLOWING DESC: COM SW COR OF SW1/4 OF
NW1/4 OF NW1/4 225.62 FT S 24 DEG W
55.33 FT POB N 65 DEG E 543.04 FT S 88
DEG E 1748.87 FT S 88 DEG W 476 FT S 5
SEE TAX ROLL FOR ADDITIONAL LEGAL
8073 08-09-22-18641000000 HX 1,865.84
BRAGG JAMES R 7,560.00
COM SW COR SEC N 4 DEG E 1327/07 FT E
33 25 FT S 4 DEG E 510.38 FT POB N 4
DEG E 407.82 FT E 619.59 FT S 4 DEG W
239.24 FT S 14 DEG E 156.68 FT W
672.46 FT POB ALSO COM SW COR SEC N 4
DEG W 194 FT TO POB OR 1328/924 &
DEED APPEARS IN ERROR OR 1946/1602 &
OR 2919/690

ALONG RD 121.5 FT S 73 DEG W 200 FT S
27 DEG E 121.5 FT S 73 DEG E 200 FT
POB LESS R/W PER OR 938/660) OR
2145/1859
8095 22-09-22-18852005002 911.09
PONS TODD T 3,000.00
COM SE COR OF SW1/4 SEC 5 S 05 DEG 40 MIN
06 SEC W 1319/98 FT S 88 DEG 40 MIN 15
SEC W 714 FT W OF SW COR OF LOT 11 SEC
E 170.70 FT S 27 DEG 57 MIN 07 SEC 05
SEC E 434.31 FT N 62 DEG 53 MIN 05 SEC E
375 FT N 10 DEG 21 MIN 15 SEC E 203.95 FT
SEE TAX ROLL FOR ADDITIONAL LEGAL
8096 22-09-22-18852002000 729.77
MILLER & SMITH
BERNARD INVESTMENT CO N1/2 OF SW1/4 &
WLYL CR NE 5-B N 27 DEG W ALG WLYL CR
NE 5-B 264.3 FT TO POB, CONT N 27
DEG W 80 FT S 74 DEG W 200 FT S 27 DEG
E 80 FT N 74 DEG E 200 FT POB LESS
PART OF W A HALL LANDS PER OR 909/900
DEED APPEARS IN ERROR OR 2500/147
8097 22-09-22-18855000000 63.55
WEINTRAUB I HEIRS 1,000.00
COM NW COR NW1/4 OF SW1/4 ELY 7 CHS
S 2 CHS ELY 5.26 CHS S 5.34 DEG W 3
CHS WLY 12 CHS TO W LINE SEC N 4 CHS
TO BEG LESS COUNTY RD NE 7-B LESS PART
N OF RD IN ELIZABETH ACRES UNIT 1 OR
1321/667- 877-895-896-878 PER OR
1337817 & OR 1335/79
8098 22-09-22-18857010015 610.12
FALCON CREST BUILDERS INC 1,430.00
LAKE ELIZABETH REPL PL B-L 8 LOT 15 OR
3304/0249
8099 22-09-22-18857010049 1,629.68
SHEETS PHYLLISA 1,100.00
LAKE ELIZABETH REPL PL B-L 8 LOT 49 OR
2353/1726
8100 23-09-22-18865000000 2,518.10
SW19-A ANN 2,950.00
PARCEL IN NE1/4 OF NE1/4 AS PER OR
840/777 LESS PARCELS TO MAYHAIR AS PER
OR 845/120 AND 880/368 OR 1039/807
8101 24-09-22-18872002005 HX 1,230.84
CHAMBLEE WANDA ROTHTHAMMER
4,310.00
COM NW COR SEC 5 S 05 DEG 47 MIN 48 SEC W
1322.62 FT N 87 DEG 09 MIN 25 SEC E
1719 FT POB N 4 DEG 02 MIN 40 SEC E
320.29 FT N 87 DEG 35 MIN 55 SEC E
305.28 FT S 87 DEG 35 MIN 55 SEC W
701.69 FT S 87 DEG 35 MIN 55 SEC W
SEE TAX ROLL FOR ADDITIONAL LEGAL
8102 24-09-22-18874000000 22.20
PENNICCO RANCH INC 2,690.00
COM AT SE COR OF SW1/4 OF SE1/4 RUN W
130 YDS N 00 DEG 15 YDS S 100 YDS
TO BEG OR 460/141 OR 1779/1025
8103 24-09-22-18876001000 HX 861.96
SMITH SHANNON D 8,400.00
S 1/3 OF NE1/4 OF NE1/4 LYING E OF CR
NE 1-A & QUAIL ST OR 18400326 &
2145/2454
8104 24-09-22-18876003000 HX 184.87
SLADE NORMA 3,950.00
S 22.91 FT OF N 87.72 FT N 1/4 (QUAIL ST)
OR 1622/1859
8105 24-09-22-18877001000 1,156.20
AHRANO & AHRANO 4,000.00
COM AT NW COR OF SE1/4 OF NE1/4 RUN E
537 FT TO ROAD ALONG WLYL CR 388 FT W
530 FT N TO POB OR 1032/178 & OR
3500/788
8106 24-09-22-18880000000 5,737.39
NICHOLS ELMIE M 43,470.00
SW1/4 OF SE1/4 LESS S 300 FT OF E 390
FT AND LESS PART NW OF RD & LESS RD
ALONG SW OF SE1/4 LESS N 4 DEG 32' 38"
CORPORATION CHANG 9/30/83 (LESS THE E
109.09 FT M/L PER OR 2833/1043) OR
2975/0325
8107 24-09-22-18880001003 53.61
SHIPP J & PENNY 4,650.00
COM NE COR SW1/4 S 87 DEG W 831.2 FT S
4 DEG W 303.82 FT POB N 87 DEG E
891.48 FT W 303.82 FT N 87 DEG E 1.84 W
ALONG RW 361.57 FT S 87 DEG W 727.36 FT N
4 DEG E 303.82 FT W POB OR 1293/855
LESS N 199.33 FT OF W 220 FT THEREOF
PER OR 1714/0251
8108 24-09-22-18880001004 HX 1,469.11
EASTON LARRY M JR & ELIZABETH
COM NE COR OF SE1/4 OF SW1/4 888 DEG W
611.20 FT POB S 4 DEG W 199.30 FT N 88
DEG W 220 FT N 4 DEG E 199.30 FT N 88
DEG E 220 FT POB OR 1941/1433
8109 24-09-22-18880001005 HX 1,268.42
SHIPP J & PENNY 1,000.00
COM NE COR OF SE1/4 OF SW1/4 RUN W
831.20 FT S 4 DEG W 303.82 FT N 87 DEG
220 FT S 4 DEG W 199.33 FT W 220 FT N
4 DEG E 199.33 FT TO POB OR 1714/0231
8110 24-09-22-18880001008 48.61
SHIPP PENNY NICHOLS 6,200.00
COM NE COR OF SE1/4 OF SW1/4 POB N 88
DEG E 342.63 FT TO WLYL CR NE 1-A
891.48 FT W 303.82 FT N 87 DEG E 1.84 W
ALONG RW 361.57 FT S 87 DEG W 727.36 FT N
4 DEG E 303.82 FT W POB OR 1293/855
LESS N 199.33 FT OF W 220 FT THEREOF
PER OR 1714/0251
8111 24-09-22-18880005000 24.32
TIERRA SUR INC 1,550.00
THAT PART OF NE1/4 OF SE1/4 LYING NW OF
ROAD OR 931/81
8112 24-09-22-18880002000 HX 2,465.90
SMITH SYLVIA ANN HEIRS 7,600.00
COM SW COR OF EALG S/L 115.49 FT N 5
DEG E 733.59 FT N 48 DEG E 680.33 FT N
82 DEG E 347.16 FT POB N 82 DEG E
365.88 FT N 2 DEG W 781.87 FT S 87 DEG
W 346.68 FT S 1 DEG E 775.17 FT TO POB
OR 1645/2471 AKA PEGASUS TERMS
UNREC'D SURVEY BY ALACHUA CO LAND
SURVEYORS PARCEL #14 OR 1741/1788
8113 25-09-22-18890000000 1,952.35
GORDON R D TRUSTEE 1,040.00
COM SW COR S 53 DEG E 2830.35 FT TO POB
RUN N 18 DEG E 1087.84 FT W 18 DEG W
GRADED RD S ALONG RW 175.34 FT W 250
FT TO POB OR 834/555 LESS R/W NE 7-B
OR 1788/0507
8114 25-09-22-18890002000 42.13
PENNICCO RANCH INC 11,000.00
W 828 FT OF E 1584 FT OF N1/4 LESS E
264 FT OF N 825 FT THEREOF OR
1779/1027
8115 25-09-22-18890001003 260.50
NICHOLS ELSIE M 56,300.00
THAT PT OF THE FOLLOWING DESC LYING IN
SEC 25 COM SE COR SEC 24-29 N 04
DEG 16 MIN 44 SEC E 746.32 FT S 87 DEG
37 MIN 26 SEC W 1092.09 FT POB N 87
DEG 18 MIN 18 SEC E 572.88 FT S 87 DEG
37 SEC W 1092.09 FT POB OR 2316/2784
SEE TAX ROLL FOR ADDITIONAL LEGAL
8116 25-09-22-18910000000 179.25
CARPENTER CONNIE C 42,450.00
S1/2 OF SEC LESS W 4562.53 FT M/L PER
OR 1848/2873 & PER 2064/1775) OR
2978/1301
8117 26-09-22-18900003000 HX 2,673.46
FOGLIA LEIGH C 18,690.00
COUNTRY SQUARE ESTATES LOT 3
UNRECORDED
SURVEY BY CHANCE EGN & DENMAN ALSO IN
SEC 22 & 27-92 ALSO 97/1000 INTEREST
IN ROADWAY OR 2108/0307 & OR 2152/2299
& OR 2588/346
8118 26-09-22-18905004000 8,845.44
FOGLIA LEIGH C 9,890.00
COM SE COR OF THE NW1/4 OF THE SE1/4
POB S 87 DEG W 660.54 FT N 4 DEG E
893.85 FT N 87 DEG E 660.45 FT S 4 DEG
W 893.05 FT POB OR 2183/2282
8119 26-09-22-18900002000 1,893.54
TURBS BRONNIE G 5,050.00
COM SE COR SW1/4 1905.53 FT W OF W
643.07 FT W PARALLEL TO CO RD NE 1-A
343.21 FT TO POB S 3 DEG W 645.26 TO N
RW CO RD NE 1-A W ALONG RW 343.21 FT
TO E RW SR 219-A W ALONG RW 645.26
FT E 343.21 FT TO POB OR 2037/2828
8120 26-09-22-18910004001 528.59
WALTON ALBERT W 3,460.00
COM SE COR OF THE NW1/4 OF THE SE1/4
POB S 87 DEG W 660.54 FT N 4 DEG E
893.85 FT N 87 DEG E 660.45 FT S 4 DEG
W 893.05 FT POB OR 2183/2282
8121 26-09-22-18915000000 1,127.14
GRIMES & LITTLE 3,700.00
NE1/4 OF SW1/4 S E OF SR 219A LESS A
ACRE IN SW COR POB OR 779/1357 LOT
TO DAVIS IN OR 752/125) OR 2034/4175
8122 26-09-22-18916000000 12,565.49
STARKE EDNA W 21,400.00
COM CHS OF SE OF NW1/4 RUN W 20
CHS S 8.5 CHS E 13.1 CHS S 3.15 CHS E
6.90 CHS N 1.15 CHS TO BEG LESS W
ALSO IN COUNTY SQUARE ESTATES LOT 7
UNRECORDED SURVEY BY CHANCE EGN &
DENMAN ALSO IN SEC 22 & 27-92 ALSO
2000 INTEREST IN ROADWAY
8123 27-09-22-18920000000 4,87.80
TURBIN JON HUGH DONALD HEIRS
5,850.00
COM COR OF SW1/4 OF NE1/4 RUN S
200.00 FT TO POB 071.72 FT N 1/4 OF
RW SWLY ALONG RW 273.90 FT E 937.86
FT N 267.96 FT TO POB OR 4034.66 LESS RW
PER OR 946/986 OR 1745/1334
8124 27-09-22-18920004000 624.54
GREENE & HUNTER & HUNTER 4,800.00
COM SW COR SW1/4 OF NE1/4 RUN W
803.88 FT TO POB W 858 FT TO ROAD SELY
ALONG ROAD 273.90 FT E 778.14 FT N
267.96 FT TO POB OR 4105/158 RW
PER OR 946/986 OR 1745/1334
8125 27-09-22-18920000000 2,442.72
NW49 PROPERTIES LLC 41,950.00
S 1/2 SW1/4 OF SW1/4 OF NE1/4 OF RD
NE1/4 OF SE1/4 LESS R/W TO COUNTY COR
OR 1140/383) OR 3319/1305
8126 27-09-22-18934002000 3,474.70
2 E VENTURES LLC 20,940.00
S1/2 OF NE1/4 OF NW1/4 & SW1/4 OF NW1/4
OF NE1/4 W OF RD LESS R/W NE 5-B PER

Table with columns for parcel ID, owner name, address, and tax status. Includes entries for 5OR 2265/2503, 829227-10-22-1982800000 HX, 83927-10-22-19828015000, etc.